



**MINUTES for Walker County Commissioners Court
REGULAR SESSION**
Monday, March 11, 2024, 9:00 a.m.



CALL TO ORDER

Be it remembered, Commissioners Court of Walker County was called to order by County Judge, Colt Christian at 9:00 a.m. in Commissioners Courtroom, 1st Floor, 1100 University Avenue, Huntsville Texas.

County Judge	Colt Christian	Present
Precinct 1, Commissioner	Danny Kuykendall	Present
Precinct 2, Commissioner	Ronnie White	Present
Precinct 3, Commissioner	Bill Daugette	Present
Precinct 4, Commissioner	Brandon Decker	Present

County Judge, Colt Christian stated a quorum was present. County Clerk, Kari French, certified the notice of the meeting was given in accordance with Section 551.001 of the Texas Government Code.

GENERAL ITEMS

Pledge of Allegiance and Texas Pledge were performed.
Prayer was led by Pastor, James Ray Necker.

CONSENT AGENDA

1. Approve minutes from Commissioners Court Regular Session held on February 26, 2024.
2. Approve Disbursement Report for the period of 02/26/2024 – 03/04/2024.
3. Receive financial information as of March 5, 2024 for the fiscal year ending September 30, 2024.
4. Receive financial information as of Month Ended January 31, 2024, for fiscal year end September 30, 2024.
5. Approve claims and invoices submitted for payment.
6. Receive Huntsville Fire Department Reports for January 2024.
7. Approve GLO and HUD reports, GrantWorks/CDBG GLO Hurricane Harvey Grant Contract 20-065-104-C279 for February 2024.
8. Receive Walker County Appraisal District monthly tax collection report for January 2024.
9. Approve payment of NACo Annual Membership Dues in the amount of \$1,357.00.
10. Approve the Affidavit for Home-Delivered Meals Grant for program year 2023.
11. Approve Tri-County Behavioral Healthcare's Proclamation 2024-40, declaring March 23, 2024 as Intellectual Developmental Disabilities Day.

*Commissioner Decker asked to pull item 9.
Judge Christian asked to pull item 11.*

MOTION: Made by Commissioner Kuykendall to APPROVE Consent Agenda with items 9 and 11 pulled for discussion.
SECOND: Made by Commissioner White.
VOTE: Motion carried unanimously.

- (9) Approve payment of NACo Annual Membership Dues in the amount of \$1,357.00.
The Court reviewed item 9.

MOTION: Made by Commissioner White to DENY item 9 as presented.
SECOND: Made by Commissioner Decker.
VOTE: Motion carried unanimously.

- (11) Approve Tri-County Behavioral Healthcare's Proclamation 2024-40, declaring March 23, 2024 as Intellectual Developmental Disabilities Day.
Judge Christian read aloud the Proclamation to a group from Tri-County.

MOTION: Made by Judge Christian to APPROVE Tri-County Behavioral Healthcare's Proclamation 2024-40, declaring March 23, 2024 as Intellectual Developmental Disabilities Day.
SECOND: Made by Commissioner Kuykendall.
VOTE: Motion carried unanimously.

Judge Christian deviated to item 28

PLANNING & DEVELOPMENT

28. Public hearing concerning the application to cancel/abandon the Austin McGlathery Property Subdivision recorded in Volume 181, Page 1 of the Deed Records of Walker County, Texas.

ACTION: **Public Hearing opened at 9:11 a.m.**

Andy Isbell presented information. Ronnie Waters spoke on behalf of Evelyn Bennett.

ACTION: **Public Hearing closed at 9:14 a.m.**

29. Discuss and take action on Order 2024-39 authorizing the cancellation/cancelling of the Austin McGlathery Property Subdivision recorded in Volume 181, Page 1 of the Deed Records of Walker County, Texas.
Andy Isbell presented information.

MOTION: **Made by Commissioner Daugette to APPROVE Order 2024-39.**

SECOND: **Made by Commissioner Decker.**

VOTE: **Motion carried unanimously.**

31. Discuss and take action on Gary Robinson request for variance to Section B2.2 of the Walker County Subdivision Regulations regarding lot depth to width ratio for Plat # 2024-004, proposed Replat of Lot 1, Block 1 and 20.16 acre reserve of Delbert Robinson 21.16 Acre Subdivision, Ezekiel Foster Survey, A-196 - FM 179, Pct. 2.
Andy Isbell presented information. Mr. Robinson also spoke regarding the request.

MOTION: **Made by Commissioner White to APPROVE Gary Robinson request for variance to Section B2.2 of the Walker County Subdivision Regulations regarding lot depth to width ratio for Plat # 2024-004, proposed Replat.**

SECOND: **Made by Commissioner Daugette.**

VOTE: **Motion carried unanimously.**

STATUTORY AGENDA

Sheriff's Office

12. Discuss and take action to ratify the agreement for the Rural Law Enforcement Salary Assistance Program (SB 22) Award# IA-0000000252.
Chief Whitecotton presented information.

MOTION: **Made by Commissioner White to APPROVE to ratify the agreement for the Rural Law Enforcement Salary Assistance Program (SB 22) Award# IA-0000000252.**

SECOND: **Made by Commissioner Daugette.**

VOTE: **Motion carried unanimously.**

13. Discuss and take action to allow the Sheriff's Department to send a letter of intent regarding future purchases of vehicles.
Chief Whitecotton presented information.

MOTION: **Made by Commissioner White to APPROVE Purchasing to do a Letter of Intent for vehicles on behalf of the Sheriff's Department regarding future purchase of up to six (6) vehicles.**

SECOND: **Made by Commissioner Decker.**

VOTE: **Motion carried unanimously.**

Auditor

14. Discuss and approve Order 2024-38 amending the budget for the fiscal year ending September 30, 2024.
Patricia Allen presented information.

MOTION: **Made by Commissioner White to APPROVE Order 2024-38.**

SECOND: **Made by Commissioner Kuykendall.**

VOTE: **Motion carried unanimously.**

Maintenance

15. Discuss and take action on remodeling at senior center.
Larry Whitener presented information. Bart Davis with the Senior Center also spoke regarding the remodel.

MOTION: **Made by Commissioner Daugette to APPROVE remodeling at senior center.**

SECOND: **Made by Commissioner White.**

VOTE: **Motion carried unanimously.**

Purchasing

16. Discuss and take action on the purchase of a Pressure Washer with Minor Equipment funds for Road and Bridge 2.

Cheryl Cowart presented information.

MOTION: Made by Commissioner White to **APPROVE** the purchase of a Pressure Washer with Minor Equipment funds for Road and Bridge 2 in the amount of \$8,800.00.
SECOND: Made by Commissioner Daugette.
VOTE: Motion carried unanimously.

17. Discuss and approve amendment to Arctic IT Master Agreement for the on-going support for functional areas and code assistance for software used by Walker County.

Cheryl Cowart presented information.

MOTION: Made by Judge Christian to **APPROVE** to amend Arctic IT Master Agreement for the on-going support for software used by Walker County.
SECOND: Made by Commissioner Decker.
VOTE: Motion carried unanimously.

Commissioners Court

18. Discuss and take action on Interlocal Agreement between Walker County and Walker County Emergency Services District #1.

Lisa Olson, President on Walker County ESD #1 presented information. Rachel Parker, EMS Director also presented information for an Ambulance Duty Crew (equipment and personnel) to be about \$ 977,000.00

MOTION: Made by Commissioner Daugette to **APPROVE** Interlocal Agreement between Walker County and Walker County Emergency Services District #1.
SECOND: Made by Commissioner White.
VOTE: Motion carried unanimously.

19. Discuss damage to bridges from recent rains.

Commissioner Daugette presented information.

ACTION: There was discussion with the Court.

20. Discuss and take action on tax abatement application for DESRI.

Judge Christian presented information. Andrew Summral with DESRI and Evan Horn with Earnest and Jones spoke regarding the request. The Committee recommendation is to deny the abatement.

ACTION: PASS at this time.

21. Discuss and take action on Palmer Cemetery historical marker.

Judge Christian presented information. Nancy Wells, property owner spoke regarding the request. There was discussion regarding the dedication and reasonable access.

MOTION: Made by Commissioner Daugette to **PAUSE** the submission of the process for a marker and have Mrs. Wells visit with Mr. Carter.
SECOND: Made by Commissioner White.
VOTE: Motion carried unanimously.

22. Discuss and take action on the removal of YMCA from the jury donation list.

Judge Christian presented information.

MOTION: Made by Judge Christian to **APPROVE** the removal of YMCA from the jury donation list as they have closed.
SECOND: Made by Commissioner White.
VOTE: Motion carried unanimously.

23. Discuss and take action on the renewal of tax exemption status for Samuel Walker Houston Museum and Cultural Center.

Judge Christian presented information.

MOTION: Made by Judge Christian to **APPROVE** the renewal of tax exemption status for Samuel Walker Houston Museum and Cultural Center.
SECOND: Made by Commissioner Daugette.
VOTE: Motion carried unanimously.

24. Discuss contracts and ARPA funds status.

Judge Christian presented information.

ACTION: There was discussion among the Court. Auditor, Patricia Allen also spoke regarding the status and some contract negotiation along with amendments.

Judge Christian deviated to item 26

Planning and Development

26. Public hearing concerning Plat # 2024-002, Re-Plat of Lots 40 and 41, Block 2, Section 1 of the Wildwood Shores Subdivision, G.W. Robinson Survey, A-454, Hunters Creek Drive Pct. 4.

ACTION: Public Hearing opened at 10:18 a.m.

Andy Isbell presented information.

ACTION: Public Hearing closed at 10:19 a.m.

27. Discuss and take action on Plat # 2024-002, Re-Plat of Lots 40 and 41, Block 2, Section 1 of the Wildwood Shores Subdivision, G.W. Robinson Survey, A-454, Hunters Creek Drive Pct. 4.

Andy Isbell presented information.

MOTION: Made by Commissioner Decker to APPROVE Plat # 2024-002, Re-Plat.

SECOND: Made by Commissioner Daugette.

VOTE: Motion carried unanimously.

30. Discuss and take action on request for acceptance of plans for Plat Application Plat# 2022-041, Governors Ranch Subdivision, Charles Hill Survey, A-268, Pct. 1 Plan set by Kimberly Barba-Leal dated 10-11-2023/1-3-2024.

Andy Isbell presented information. David Parkinson, Engineer with Atlas Land Partners, also spoke regarding the application.

MOTION: Made by Commissioner Kuykendall to APPROVE request for acceptance of plans for Plat Application Plat# 2022-041.

SECOND: Made by Commissioner White.

VOTE: Motion carried unanimously.

32. Discuss and take action on Janet LeBlanc request for variance to On-site Sewage Facility Regulations of Walker County for Permit Application # 2023-0540, Chandlers Way, Pct. 2.

Andy Isbell presented information.

MOTION: Made by Commissioner White to APPROVE request for variance to On-site Sewage Facility Regulations of Walker County for Permit Application # 2023-0540.

SECOND: Made by Commissioner Kuykendall.

VOTE: Motion carried unanimously.

33. Discuss and take action on Jerry Ashworth request for determination of administrative completion of permit file, US 190, Pct. 3.

Andy Isbell presented information. There was discussion with the Court.

ACTION: PASS at this time.

25. Discuss grievance for employee S.E.

EXECUTIVE SESSION

ACTION: County Judge, Colt Christian called Executive Session under **Section 551.074** at 10:36 a.m.

ACTION: County Judge, Colt Christian reconvened back in to Regular Session at 11:02 a.m.

ACTION: No action at this time.

PUBLIC INPUT

None presented.

ACTION: County Judge, Colt Christian adjourned the meeting at 11:02 a.m.

I, Kari A. French, County Clerk of Walker County, Texas, do hereby certify that these Commissioners Court Minutes are a true and correct record of the proceedings from the Meeting on March 11, 2024.

Walker County Clerk, Kari A. French

Walker County Judge, Colt Christian

Date Minutes Approved by Commissioners Court

Disbursement Report 03/11/2024-03/14/2024

Payment Journal DISB1 03/11/2024	13,475.90
Payment Journal DISB 03/11/2024	880,686.96

ACH PAYMENTS	
ACH TOT 03/14/2024	44,604.71
ACH 03/11/2024	38,770.71
ACH TOT 3/11/2024	248,751.27

Payroll	744,001.47
---------	------------

DNP:

Check register and eft/draft Total	1,970,291.02
Dynamics Total	(\$1,970,291.02)
- difference -**	-
Total Disbursement	\$ 1,970,291.02

DatePaid	CheckReference	Vendor	CostCenter	Amount
3/11/2024	000000000006315	10575-Caldwell Country Chevrolet	Sheriff	400.00
3/11/2024	000000000006316	12281-Bleyl Engineering	Planning and Development	6,795.55
3/11/2024	000000000006317	12994-Affordable Plumbing, Inc.	County Facilities	175.00
3/11/2024	000000000006318	13258-Summit Food Service, LLC	County Jail	7,773.32
3/11/2024	000000000006319	13258-Summit Food Service, LLC	County Jail	7,804.55
3/11/2024	000000000006320	13258-Summit Food Service, LLC	County Jail	7,870.05
3/11/2024	000000000006321	13258-Summit Food Service, LLC	County Jail	7,952.24
3/11/2024	000000000006322	10020-City of Huntsville	Revenues-General Fund	133,778.94
3/11/2024	000000000006323	10095-RB Everett & Company	Road and Bridge General	5,821.48
3/11/2024	000000000006324	10143-Walker County Hardware	County Facilities	97.98
3/11/2024	000000000006324	10143-Walker County Hardware	County Facilities	27.58
3/11/2024	000000000006324	10143-Walker County Hardware	Road and Bridge Precinct 1	22.99
3/11/2024	000000000006324	10143-Walker County Hardware	Road and Bridge Precinct 1	19.16
3/11/2024	000000000006324	10143-Walker County Hardware	Road and Bridge Precinct 1	1.96
3/11/2024	000000000006324	10143-Walker County Hardware	Road and Bridge Precinct 2	35.97
3/11/2024	000000000006324	10143-Walker County Hardware	Road and Bridge Precinct 3	255.08
3/11/2024	000000000006324	10143-Walker County Hardware	Road and Bridge Precinct 3	24.35
3/11/2024	000000000006325	11009-City of Huntsville	Adult Probation Support- General Fund	222.39
3/11/2024	000000000006325	11009-City of Huntsville	County Facilities	1,331.48
3/11/2024	000000000006325	11009-City of Huntsville	Criminal District Attorney	85.94
3/11/2024	000000000006325	11009-City of Huntsville	Emergency Operations	197.25
3/11/2024	000000000006325	11009-City of Huntsville	Facilities-Justice Center Municipal Allocation	49.38
3/11/2024	000000000006325	11009-City of Huntsville	Juvenile Probation Support - General Fund	240.62
3/11/2024	000000000006325	11009-City of Huntsville	Litter Control - General Fund	441.94
3/11/2024	000000000006325	11009-City of Huntsville	Road and Bridge Precinct 1	285.24
3/11/2024	000000000006325	11009-City of Huntsville	SPU - State General Allocation	75.37
3/11/2024	000000000006325	11009-City of Huntsville	SPU Juvenile Division	68.89
3/11/2024	000000000006325	11009-City of Huntsville	Texas AgriLife Extension Service	107.31
3/11/2024	000000000006325	11009-City of Huntsville	Walker County Central Dispatch Services	21.95
3/11/2024	000000000006325	11009-City of Huntsville	Walker County EMS - Emergency Services	84.90
3/11/2024	000000000006326	11928-U.S. Bank NA	Adult Substance Abuse Services	64.08
3/11/2024	000000000006326	11928-U.S. Bank NA	Centralized Costs	89.47
3/11/2024	000000000006326	11928-U.S. Bank NA	Constable Precinct 1	46.14

3/11/2024	000000000006326	11928-U.S. Bank NA	Constable Precinct 2	215.17
3/11/2024	000000000006326	11928-U.S. Bank NA	Constable Precinct 3	470.74
3/11/2024	000000000006326	11928-U.S. Bank NA	Constable Precinct 4	2,152.97
3/11/2024	000000000006326	11928-U.S. Bank NA	County Facilities	611.51
3/11/2024	000000000006326	11928-U.S. Bank NA	County Jail	1,236.89
3/11/2024	000000000006326	11928-U.S. Bank NA	Emergency Operations	550.82
3/11/2024	000000000006326	11928-U.S. Bank NA	Litter Control - General Fund	381.45
3/11/2024	000000000006326	11928-U.S. Bank NA	Sheriff	17,028.02
3/11/2024	000000000006326	11928-U.S. Bank NA	Walker County EMS - Emergency Services	9,103.57
3/11/2024	000000000006327	11928-U.S. Bank NA	Planning and Development	751.39
3/11/2024	000000000006328	12499-Vulcan Construction Materials, LLC	Road and Bridge Precinct 2	46,283.28
3/11/2024	000000000006328	12499-Vulcan Construction Materials, LLC	Road and Bridge Precinct 3	2,942.87
3/11/2024	000000000006328	12499-Vulcan Construction Materials, LLC	Road and Bridge Precinct 4	5,259.39
3/11/2024	000000000006329	13257-Sun Coast Resources, LLC	Road and Bridge Precinct 4	2,199.52
3/11/2024	000000000006330	14022-Arctic Information Technology, Inc.	General Government Projects	16,065.84
3/11/2024	253323	10269-AT&T	SPU - State General Allocation	339.56
3/11/2024	253323	10269-AT&T	SPU Civil Division	339.56
3/11/2024	253324	10269-AT&T	Centralized Costs	1,033.06
3/11/2024	253324	10269-AT&T	Emergency Operations	485.91
3/11/2024	253324	10269-AT&T	Juvenile Probation Support - General Fund	107.98
3/11/2024	253324	10269-AT&T	Walker County EMS - Emergency Services	172.97
3/11/2024	253325	10269-AT&T	Centralized Costs	1,046.56
3/11/2024	253326	12203-Frontier Communications of Texas	Balance Sheet Accounts	-14.00
3/11/2024	253326	12203-Frontier Communications of Texas	Centralized Costs	137.85
3/11/2024	253327	12203-Frontier Communications of Texas	Weigh Station Utilites and Services	343.40
3/11/2024	253328	10542-Perdue Brandon Fielder Collins & Mott LLP	District Clerk	8,732.37
3/11/2024	253329	10732-Quadient Leasing USA, Inc.	Centralized Costs	602.23
3/11/2024	253330	11816-Texas Department of Motor Vehicles	County Jail	7.50
3/11/2024	253331	11816-Texas Department of Motor Vehicles	District Attorney Supplement	7.50
3/11/2024	253332	10376-Texas Parks & Wildlife	Balance Sheet Accounts	133.45
3/11/2024	253333	10274-All Temp Heating & Air Conditioning	County Facilities	2,481.32
3/11/2024	253334	11955-AMG Printing & Mailing LLC	Elections Services/Contracts	483.03
3/11/2024	253335	13728-Amwins Group Benefits LLC	Centralized Costs	15,224.03
3/11/2024	253335	13728-Amwins Group Benefits LLC	SPU Criminal	1,106.30

3/11/2024	253336	13502-Antwi, Stephen	County Jail Inmate Medical Cost Center	8,500.00
3/11/2024	253337	12990-API National Service Group, Inc.	County Jail	365.21
3/11/2024	253338	12514-AT&T Mobility	Emergency Operations	22.20
3/11/2024	253338	12514-AT&T Mobility	Planning and Development	73.28
3/11/2024	253338	12514-AT&T Mobility	Road and Bridge Precinct 1	22.20
3/11/2024	253338	12514-AT&T Mobility	Road and Bridge Precinct 2	22.20
3/11/2024	253338	12514-AT&T Mobility	Road and Bridge Precinct 3	20.00
3/11/2024	253338	12514-AT&T Mobility	SPU Civil Division	113.39
3/11/2024	253338	12514-AT&T Mobility	SPU Juvenile Division	35.92
3/11/2024	253338	12514-AT&T Mobility	Voter Registration	22.20
3/11/2024	253339	12515-AT&T Mobility	Emergency Operations	37.00
3/11/2024	253340	12516-AT&T Mobility	Emergency Operations	37.00
3/11/2024	253341	12518-AT&T Mobility	Road and Bridge Precinct 4	71.88
3/11/2024	253342	10250-AT&T Mobility	Sheriff	111.19
3/11/2024	253342	10250-AT&T Mobility	Walker County EMS - Emergency Services	139.12
3/11/2024	253343	13614-Auto Parts of Huntsville, Inc	Constable Precinct 2	6.13
3/11/2024	253343	13614-Auto Parts of Huntsville, Inc	Road and Bridge Precinct 1	20.97
3/11/2024	253343	13614-Auto Parts of Huntsville, Inc	Road and Bridge Precinct 2	115.85
3/11/2024	253343	13614-Auto Parts of Huntsville, Inc	Road and Bridge Precinct 3	268.42
3/11/2024	253343	13614-Auto Parts of Huntsville, Inc	Road and Bridge Precinct 3	40.80
3/11/2024	253343	13614-Auto Parts of Huntsville, Inc	Sheriff	164.20
3/11/2024	253344	10629-Bennett Law Office PC	12th Judicial District Court	3,750.00
3/11/2024	253344	10629-Bennett Law Office PC	278th Judicial District Court	2,500.00
3/11/2024	253345	10928-Bennie Wiley Paint Contractor	County Facilities	400.00
3/11/2024	253346	11105-Bexar County Constable Pct. 2	District Clerk	150.00
3/11/2024	253347	10538-Bexar County Sheriff	District Clerk	75.00
3/11/2024	253348	13110-Bobcat Company	Road and Bridge Precinct 3	4,540.00
3/11/2024	253349	10361-Bound Tree Medical LLC	Walker County EMS - Emergency Services	122.35
3/11/2024	253350	13805-Brazos County Constable, Precinct 2	District Clerk	150.00
3/11/2024	253351	12272-Brazos Elevator Company	County Facilities	549.00
3/11/2024	253352	10815-Brionez, Jay	SPU Juvenile Division	197.00
3/11/2024	253353	13277-Buckeye Cleaning Center - Houston	County Jail	2,042.34
3/11/2024	253353	13277-Buckeye Cleaning Center - Houston	Sheriff Commissary Operations	1,593.60
3/11/2024	253354	13289-Cain Law, PLLC	12th Judicial District Court	1,650.00

3/11/2024	253354	13289-Cain Law, PLLC	District Clerk	900.00
3/11/2024	253355	11066-Canon Solutions America, Inc.	County Auditor	9.33
3/11/2024	253355	11066-Canon Solutions America, Inc.	County Jail	111.30
3/11/2024	253355	11066-Canon Solutions America, Inc.	Emergency Operations	30.99
3/11/2024	253355	11066-Canon Solutions America, Inc.	Planning and Development	178.10
3/11/2024	253355	11066-Canon Solutions America, Inc.	SPU Civil Division	33.91
3/11/2024	253356	10273-Capital One	Walker County EMS - Emergency Services	103.03
3/11/2024	253356	10273-Capital One	Walker County EMS - Emergency Services	96.81
3/11/2024	253356	10273-Capital One	Walker County EMS - Emergency Services	145.08
3/11/2024	253356	10273-Capital One	Walker County EMS - Emergency Services	35.29
3/11/2024	253357	14034-Carbajal, Nohemi	County Facilities	60.30
3/11/2024	253358	10036-CenterPoint Energy	Adult Probation Support- General Fund	202.88
3/11/2024	253358	10036-CenterPoint Energy	County Facilities	2,109.92
3/11/2024	253358	10036-CenterPoint Energy	County Jail	2,070.61
3/11/2024	253358	10036-CenterPoint Energy	Facilities-Justice Center Municipal Allocation	17.41
3/11/2024	253358	10036-CenterPoint Energy	Justice of Peace Precinct 4	45.07
3/11/2024	253358	10036-CenterPoint Energy	Juvenile Probation Support - General Fund	200.15
3/11/2024	253358	10036-CenterPoint Energy	Road and Bridge Precinct 1	117.97
3/11/2024	253358	10036-CenterPoint Energy	Road and Bridge Precinct 4	164.70
3/11/2024	253358	10036-CenterPoint Energy	Walker County Central Dispatch Services	7.74
3/11/2024	253358	10036-CenterPoint Energy	Walker County EMS - Emergency Services	61.13
3/11/2024	253359	11103-Charlie's Used Cars, LLC	County Jail	7.00
3/11/2024	253360	12490-Cintas Corporation #2	Road and Bridge Precinct 3	12.28
3/11/2024	253360	12490-Cintas Corporation #2	Road and Bridge Precinct 3	294.76
3/11/2024	253361	10636-Citibank (South Dakota), NA	SPU Juvenile Division	106.45
3/11/2024	253361	10636-Citibank (South Dakota), NA	SPU Juvenile Division	184.95
3/11/2024	253362	10021-City of New Waverly	Justice of Peace Precinct 4	107.00
3/11/2024	253362	10021-City of New Waverly	Road and Bridge Precinct 4	260.00
3/11/2024	253362	10021-City of New Waverly	Weigh Station Utilites and Services	42.50
3/11/2024	253363	10022-Cleveland Asphalt	Road and Bridge Precinct 1	576.79
3/11/2024	253363	10022-Cleveland Asphalt	Road and Bridge Precinct 4	601.07
3/11/2024	253364	10023-Coburn's Huntsville # 15	County Facilities	151.66
3/11/2024	253365	10588-Compass Reporting Group	SPU Civil Division	518.50
3/11/2024	253366	14036-Cooksey, Robin	Court Reporter Fees	800.00

3/11/2024	253367	11423-CTAT Region 11	County Treasurer	10.00
3/11/2024	253368	10675-Dealer Solutions Automotive	Sheriff	170.00
3/11/2024	253369	11349-Dewalt, Katrina	Adult Basic Supervision	57.62
3/11/2024	253370	11732-Dictson, Deborah	SPU - State General Allocation	128.00
3/11/2024	253371	10344-EcoLab, Inc.	County Jail	1,860.94
3/11/2024	253372	10441-Elliott Electric Supply	County Facilities	136.20
3/11/2024	253373	11390-Ellis D. Walker Trucking, LLC	Road and Bridge Precinct 1	15,149.76
3/11/2024	253373	11390-Ellis D. Walker Trucking, LLC	Road and Bridge Precinct 2	9,092.65
3/11/2024	253373	11390-Ellis D. Walker Trucking, LLC	Road and Bridge Precinct 3	7,251.69
3/11/2024	253374	12271-Enterprise Rent a Car	Sheriff	825.00
3/11/2024	253375	10038-Federal Express Corporation	SPU - State General Allocation	19.85
3/11/2024	253376	11046-Fletcher, Melinda	SPU - State General Allocation	1,607.90
3/11/2024	253377	14175-ForensiGen LLC	12th Judicial District Court	2,500.00
3/11/2024	253378	12591-Fort Bend County Constable, Pct. 3	District Clerk	80.00
3/11/2024	253379	13662-Fort Bend Medical Examiner	Centralized Costs	28,600.00
3/11/2024	253380	14112-Gates In Motion Inc	County Jail	280.00
3/11/2024	253381	12996-Gifaldi, Heather	Adult Substance Abuse Services	192.96
3/11/2024	253382	12284-Goodwin-Lasiter, Inc.	Centralized Costs	577.38
3/11/2024	253383	13287-Greer, Angie	SPU - State General Allocation	197.00
3/11/2024	253384	10055-Haney Paschal & Romoser, P.C.	District Clerk	2,920.00
3/11/2024	253385	14114-Hardaway, Lynn	Criminal District Attorney	11,437.50
3/11/2024	253386	10487-Hardy Law Firm, PC	District Clerk	450.00
3/11/2024	253387	13748-Hargis, Alannah	County Judge	321.56
3/11/2024	253388	10186-Harris County Constable Pct. 1	District Clerk	450.00
3/11/2024	253389	10034-Harris County Constable Pct. 4	District Clerk	75.00
3/11/2024	253390	10079-Harris County Constable Pct. 5	District Clerk	300.00
3/11/2024	253391	10213-Harris County Constable Pct. 7	District Clerk	75.00
3/11/2024	253392	10210-Harris County Treasurer	Walker County Central Dispatch Services	50,135.21
3/11/2024	253392	10210-Harris County Treasurer	Walker County Central Dispatch Services	12,831.06
3/11/2024	253393	14149-Hartley County Sheriff's Office	District Clerk	150.00
3/11/2024	253394	10318-HBI Office Solutions, Inc.	County Clerk	350.00
3/11/2024	253395	13765-Hersom Law Firm	County Court at Law	500.00
3/11/2024	253396	12188-Hickman, Kelly	SPU Civil Division	158.00
3/11/2024	253397	13885-Highpoint Signs and Apparel	District Clerk	210.00

3/11/2024	253397	13885-Highpoint Signs and Apparel	Veterans Services	78.00
3/11/2024	253398	10317-Home Depot	County Facilities	23.48
3/11/2024	253398	10317-Home Depot	County Facilities	162.76
3/11/2024	253398	10317-Home Depot	Texas AgriLife Extension Service	289.00
3/11/2024	253399	10885-Hooks, Ashlyn K	Road and Bridge Precinct 2	149.00
3/11/2024	253400	10653-Houston County Constable	District Clerk	80.00
3/11/2024	253401	10841-Hunter, Kristin N	Adult Basic Supervision	217.97
3/11/2024	253402	11389-Huntsville A-1 Tire Repair, LLC	Road and Bridge Precinct 2	186.49
3/11/2024	253402	11389-Huntsville A-1 Tire Repair, LLC	Road and Bridge Precinct 4	120.00
3/11/2024	253402	11389-Huntsville A-1 Tire Repair, LLC	Road and Bridge Precinct 4	85.00
3/11/2024	253403	14174-Huntsville Lions Club	Health and Human Services Projects	3,000.00
3/11/2024	253404	10067-Huntsville Truck & Tractor, Inc.	Adult Probation -Community Services- Gene	750.06
3/11/2024	253405	10069-ICS Jail Supplies, Inc.	Sheriff Commissary Operations	3,318.14
3/11/2024	253406	10771-IIX Insurance Information Exchange	Walker County EMS - Emergency Services	128.76
3/11/2024	253407	13571-Impact Promotional Services, LLC	Walker County EMS - Emergency Services	968.48
3/11/2024	253408	10450-I-Plow	County Treasurer - Collections	3,600.00
3/11/2024	253409	10800-Janis, Jacklyn N	SPU Civil Division	355.00
3/11/2024	253410	10483-Jason Dunham PhD.	SPU Civil Division	28,520.00
3/11/2024	253411	14126-Jeffcoat, Joe	County Jail	70.00
3/11/2024	253412	10071-Johnson Supply & Equipment Corp.	County Facilities	426.44
3/11/2024	253413	11446-Johnson Wrecker Service	Planning and Development	75.00
3/11/2024	253413	11446-Johnson Wrecker Service	Sheriff	75.00
3/11/2024	253414	12344-Johnson, Rachel	SPU - State General Allocation	197.00
3/11/2024	253415	11329-Jordan, Rachel	SPU - State General Allocation	197.00
3/11/2024	253416	10474-Judicial Dialog Systems	SPU - State General Allocation	1,515.13
3/11/2024	253416	10474-Judicial Dialog Systems	SPU Juvenile Division	1,515.12
3/11/2024	253417	14172-Karg, James	County Jail	70.00
3/11/2024	253418	14145-Kleberg County Constable, Precinct 4	District Clerk	105.00
3/11/2024	253419	11811-Law Office of Joseph W Krippel	12th Judicial District Court	3,050.00
3/11/2024	253419	11811-Law Office of Joseph W Krippel	278th Judicial District Court	600.00
3/11/2024	253419	11811-Law Office of Joseph W Krippel	County Court at Law	4,900.00
3/11/2024	253419	11811-Law Office of Joseph W Krippel	Courts-Central Costs	4,008.00
3/11/2024	253420	10313-Legal Shield	Balance Sheet Accounts	225.46
3/11/2024	253420	10313-Legal Shield	Centralized Costs	-0.01

3/11/2024	253421	10077-Lexis-Nexis	Criminal District Attorney	934.00
3/11/2024	253421	10077-Lexis-Nexis	Law Library	616.10
3/11/2024	253422	10284-LexisNexis Risk Data Management, Inc.	SPU - State General Allocation	200.00
3/11/2024	253422	10284-LexisNexis Risk Data Management, Inc.	SPU Civil Division	172.50
3/11/2024	253423	10073-Linde Gas & Equipment, Inc.	Road and Bridge Precinct 1	15.94
3/11/2024	253423	10073-Linde Gas & Equipment, Inc.	Road and Bridge Precinct 3	59.72
3/11/2024	253423	10073-Linde Gas & Equipment, Inc.	Walker County EMS - Emergency Services	1,450.72
3/11/2024	253424	14122-Live Oak Environmental LLC	Balance Sheet Accounts	-41.84
3/11/2024	253424	14122-Live Oak Environmental LLC	Road and Bridge Precinct 2	133.12
3/11/2024	253424	14122-Live Oak Environmental LLC	Road and Bridge Precinct 3	97.31
3/11/2024	253425	13991-Maddox-Bennett, Peyton	SPU Civil Division	227.00
3/11/2024	253426	12672-Madison County Sheriff	District Clerk	100.00
3/11/2024	253427	13786-Maxfield, Kimberly	County Jail	140.00
3/11/2024	253428	13705-McCaig, Albert	12th Judicial District Court	87.41
3/11/2024	253428	13705-McCaig, Albert	278th Judicial District Court	87.41
3/11/2024	253429	10078-McCoy's Building Supply Center	Sheriff	0.00
3/11/2024	253429	10078-McCoy's Building Supply Center	Sheriff	948.93
3/11/2024	253430	10434-McKesson Medical-Surgical Government Sol	County Jail Inmate Medical Cost Center	215.58
3/11/2024	253431	13925-McKinnon, Natalie	SPU - State General Allocation	79.00
3/11/2024	253432	13656-McMurrey, Samantha	Justice of Peace Precinct 3	296.62
3/11/2024	253433	11573-Monjaras, Tia	SPU Juvenile Division	79.00
3/11/2024	253434	12569-Montgomery County Clerk	Courts-Central Costs	425.00
3/11/2024	253435	10039-Montgomery County Constable Pct. 1	District Clerk	205.00
3/11/2024	253436	10197-Montgomery County Constable Pct. 2	District Clerk	225.00
3/11/2024	253437	10187-Montgomery County Constable Pct. 3	District Clerk	450.00
3/11/2024	253438	13117-Mullin, Nancy	SPU Civil Division	227.00
3/11/2024	253439	14166-Myers, Jennifer	Courts-Central Costs	1,051.12
3/11/2024	253440	10996-Mynar, Kim	Adult Basic Supervision	113.85
3/11/2024	253441	13904-NarcBox, EMS Logik	Walker County EMS - Emergency Services	437.50
3/11/2024	253442	13270-New Horizons Mental Wellness Counseling	Juvenile Probation Support - General Fund	1,425.00
3/11/2024	253443	10253-North & East TX Co Judge & Com Assoc	County Judge	175.00
3/11/2024	253444	13796-ODP Business Solutions, LLC	County Clerk	153.59
3/11/2024	253444	13796-ODP Business Solutions, LLC	Justice of Peace Precinct 1	102.98
3/11/2024	253444	13796-ODP Business Solutions, LLC	Justice of Peace Precinct 2	140.22

3/11/2024	253444	13796-ODP Business Solutions, LLC	Planning and Development	165.60
3/11/2024	253445	12041-Overhead Door Company of Conroe	County Jail	3,526.25
3/11/2024	253446	12164-Owen, Christopher	County Jail	70.00
3/11/2024	253447	10594-P2 Emulsions	Road and Bridge General	16,408.27
3/11/2024	253448	11029-Payne, April	Juvenile Probation Support - General Fund	107.20
3/11/2024	253449	10216-Performance Truck	Road and Bridge Precinct 2	348.82
3/11/2024	253450	12977-Polk County Constable, Pct 1	District Clerk	100.00
3/11/2024	253451	10092-Powers Auto Supply	Road and Bridge Precinct 4	90.03
3/11/2024	253451	10092-Powers Auto Supply	Road and Bridge Precinct 4	7.02
3/11/2024	253451	10092-Powers Auto Supply	Road and Bridge Precinct 4	731.48
3/11/2024	253452	13682-Price Proctor	SPU Civil Division	11,000.00
3/11/2024	253453	10407-Priority Dispatch Corporation	Walker County Central Dispatch Services	17,784.00
3/11/2024	253454	14008-Quisenberry, Eric	SPU - State General Allocation	118.00
3/11/2024	253455	13672-Ramirez, Laura	SPU Juvenile Division	256.00
3/11/2024	253456	10098-Reliable Parts Co.	Road and Bridge Precinct 1	16.19
3/11/2024	253456	10098-Reliable Parts Co.	Road and Bridge Precinct 1	168.46
3/11/2024	253456	10098-Reliable Parts Co.	Road and Bridge Precinct 3	52.69
3/11/2024	253456	10098-Reliable Parts Co.	Road and Bridge Precinct 4	28.59
3/11/2024	253457	14095-Rhodes & Lozier, LLC	Road and Bridge Precinct 4	35,950.00
3/11/2024	253458	13655-Riley, Michael	12th Judicial District Court	2,300.00
3/11/2024	253458	13655-Riley, Michael	278th Judicial District Court	2,600.00
3/11/2024	253458	13655-Riley, Michael	County Court at Law	600.00
3/11/2024	253459	10103-Ringo Tire & Service Center	County Facilities	7.00
3/11/2024	253459	10103-Ringo Tire & Service Center	Road and Bridge Precinct 2	7.00
3/11/2024	253459	10103-Ringo Tire & Service Center	Road and Bridge Precinct 2	21.00
3/11/2024	253460	13862-Ruiz, Oscar	SPU Juvenile Division	79.00
3/11/2024	253461	10356-Sam Houston Memorial Funeral Home	Centralized Costs	2,392.00
3/11/2024	253462	10172-Scott Merriman, Inc.	County Clerk Records Preservation	6,580.00
3/11/2024	253462	10172-Scott Merriman, Inc.	District Clerk Rider for Prosecution	1,260.00
3/11/2024	253463	10384-Security Benefit Group	Balance Sheet Accounts	50.00
3/11/2024	253464	14129-Semper Striping, LLC	Road and Bridge Precinct 4	14,921.00
3/11/2024	253465	13731-Simple Cellular	SPU - State General Allocation	982.87
3/11/2024	253465	13731-Simple Cellular	SPU Civil Division	712.86
3/11/2024	253465	13731-Simple Cellular	SPU Juvenile Division	412.87

3/11/2024	253466	12171-SLS Litigation Services, LLC	SPU Civil Division	4,789.12
3/11/2024	253466	12171-SLS Litigation Services, LLC	SPU Civil Division	330.00
3/11/2024	253467	12032-Smartox	Adult Court Services	1,250.00
3/11/2024	253468	10178-Smithier, Martin & Henderson, PC	278th Judicial District Court	600.00
3/11/2024	253469	10454-Southern Tire Mart, LLC	County Jail	1,015.12
3/11/2024	253469	10454-Southern Tire Mart, LLC	Road and Bridge Precinct 2	2,190.00
3/11/2024	253469	10454-Southern Tire Mart, LLC	Sheriff	2,220.54
3/11/2024	253469	10454-Southern Tire Mart, LLC	Walker County EMS - Emergency Services	133.39
3/11/2024	253470	14147-Swisher County Sheriff's Office	District Clerk	150.00
3/11/2024	253471	14148-Tarrant County Constable, Precinct 2	District Clerk	75.00
3/11/2024	253472	14146-Tarrant County Constable, Precinct 8	District Clerk	75.00
3/11/2024	253473	13792-Tenth Court of Appeals	Balance Sheet Accounts	210.00
3/11/2024	253473	13792-Tenth Court of Appeals	Balance Sheet Accounts	263.25
3/11/2024	253474	11577-Texas A&M AgriLife Extension Service	Texas AgriLife Extension Service	125.00
3/11/2024	253475	10180-Texas Association of Counties	Centralized Costs	1,560.00
3/11/2024	253475	10180-Texas Association of Counties	County Judge	250.00
3/11/2024	253476	10270-Texas Association of Counties HEBP	Balance Sheet Accounts	67,191.54
3/11/2024	253476	10270-Texas Association of Counties HEBP	Balance Sheet Accounts	319,262.73
3/11/2024	253476	10270-Texas Association of Counties HEBP	Centralized Costs	16,960.16
3/11/2024	253476	10270-Texas Association of Counties HEBP	SPU Criminal	977.84
3/11/2024	253476	10270-Texas Association of Counties HEBP	Walker County Central Dispatch Services	892.64
3/11/2024	253477	13346-Texas Security Shredding	12th Judicial District Court	28.00
3/11/2024	253477	13346-Texas Security Shredding	Adult Basic Supervision	320.00
3/11/2024	253477	13346-Texas Security Shredding	County Auditor	40.00
3/11/2024	253477	13346-Texas Security Shredding	County Court at Law	28.00
3/11/2024	253477	13346-Texas Security Shredding	County Jail	40.00
3/11/2024	253477	13346-Texas Security Shredding	District Clerk	80.00
3/11/2024	253477	13346-Texas Security Shredding	Sheriff	80.00
3/11/2024	253477	13346-Texas Security Shredding	SPU - State General Allocation	40.00
3/11/2024	253477	13346-Texas Security Shredding	SPU Civil Division	40.00
3/11/2024	253478	13235-Texas Star Propane Services, Inc.	Road and Bridge General	40.60
3/11/2024	253479	12906-Thayer, Olivia	SPU - State General Allocation	138.00
3/11/2024	253480	10711-The Law Office of John C. Hafley, PLLC	District Clerk	400.00
3/11/2024	253481	10212-Thomson Reuters - West	Law Library	175.15

3/11/2024	253481	10212-Thomson Reuters - West	SPU - State General Allocation	431.58
3/11/2024	253481	10212-Thomson Reuters - West	SPU Civil Division	431.58
3/11/2024	253481	10212-Thomson Reuters - West	SPU Juvenile Division	431.58
3/11/2024	253482	10867-Titzman, Kristy K	Texas AgriLife Extension Service	740.10
3/11/2024	253483	10124-Travis County Constable Pct.5	District Clerk	560.00
3/11/2024	253484	10137-Tri County Behavioral Healthcare	Health and Human Services - Governmental	10,976.43
3/11/2024	253485	10054-Tryon, Anthony	Walker County Central Dispatch Services	409.64
3/11/2024	253486	11540-Turner, Darrel	SPU Civil Division	24,659.94
3/11/2024	253487	10276-Tyler Technologies, Inc.	County Judge - IT Hardware/Software	3,000.00
3/11/2024	253488	10141-US Medical Disposal, Inc.	Walker County EMS - Emergency Services	500.00
3/11/2024	253489	10227-Verizon Wireless	12th Judicial District Court	75.98
3/11/2024	253489	10227-Verizon Wireless	Constable Precinct 1	37.99
3/11/2024	253489	10227-Verizon Wireless	Constable Precinct 2	37.99
3/11/2024	253489	10227-Verizon Wireless	Constable Precinct 3	113.97
3/11/2024	253489	10227-Verizon Wireless	Constable Precinct 4	265.99
3/11/2024	253489	10227-Verizon Wireless	County Auditor	113.97
3/11/2024	253489	10227-Verizon Wireless	County Jail	75.98
3/11/2024	253489	10227-Verizon Wireless	County Judge	75.98
3/11/2024	253489	10227-Verizon Wireless	County Judge - IT Operations	37.99
3/11/2024	253489	10227-Verizon Wireless	District Clerk	37.99
3/11/2024	253489	10227-Verizon Wireless	Emergency Operations	114.01
3/11/2024	253489	10227-Verizon Wireless	Justice of Peace Precinct 2	37.99
3/11/2024	253489	10227-Verizon Wireless	Planning and Development	113.97
3/11/2024	253489	10227-Verizon Wireless	Public Safety Projects	37.99
3/11/2024	253489	10227-Verizon Wireless	Purchasing	148.96
3/11/2024	253489	10227-Verizon Wireless	Road and Bridge Precinct 2	38.03
3/11/2024	253489	10227-Verizon Wireless	Road and Bridge Precinct 4	37.99
3/11/2024	253489	10227-Verizon Wireless	Sheriff	1,709.55
3/11/2024	253489	10227-Verizon Wireless	SPU - State General Allocation	303.92
3/11/2024	253489	10227-Verizon Wireless	SPU Civil Division	323.01
3/11/2024	253489	10227-Verizon Wireless	SPU Civil Division	1,579.98
3/11/2024	253489	10227-Verizon Wireless	SPU Juvenile Division	189.97
3/11/2024	253489	10227-Verizon Wireless	Texas AgriLife Extension Service	75.98
3/11/2024	253489	10227-Verizon Wireless	Veterans Services	37.99

3/11/2024	253489	10227-Verizon Wireless	Walker County EMS - Emergency Services	725.28
3/11/2024	253490	11024-Wage Works	Centralized Costs	332.00
3/11/2024	253491	10090-Walker County Special Utility District	Road and Bridge Precinct 2	54.42
3/11/2024	253491	10090-Walker County Special Utility District	Texas AgriLife Extension Service	164.09
3/11/2024	253492	13370-Walker County Transmissions/WC Auto	Constable Precinct 4	1,388.22
3/11/2024	253493	11250-Waller County Asphalt, Inc.	Road and Bridge Precinct 3	1,569.70
3/11/2024	253494	12644-Waller, Sarah	SPU Civil Division	158.00
3/11/2024	253495	14093-Walton's Heavy Repair	Road and Bridge Precinct 2	324.00
3/11/2024	253496	13784-Watson, Jordan	County Jail	140.00
3/11/2024	253497	11864-Whitley, Greg	SPU - State General Allocation	158.00
3/11/2024	253497	11864-Whitley, Greg	SPU Juvenile Division	326.00
3/11/2024	253498	10151-Woods Welding, Inc.	Road and Bridge Precinct 4	484.80
3/11/2024	253499	14170-Yates, Aaron	County Jail	70.00
3/11/2024	253500	10552-ZA & Associates	SPU Civil Division	7,350.00
3/11/2024	253501	10268-Zoll Medical Corporation	Walker County EMS - Emergency Services	1,074.00
3/13/2024	Payroll Account - Net	Transfer to Payroll Account	County Wide	744,001.47
3/14/2024	000000000006331	10636-Citibank (South Dakota), NA	12th Judicial District Court	75.00
3/14/2024	000000000006331	10636-Citibank (South Dakota), NA	12th Judicial District Court	863.64
3/14/2024	000000000006331	10636-Citibank (South Dakota), NA	278th Judicial District Court	287.88
3/14/2024	000000000006331	10636-Citibank (South Dakota), NA	Adult Basic Supervision	241.82
3/14/2024	000000000006331	10636-Citibank (South Dakota), NA	Adult Basic Supervision	23.67
3/14/2024	000000000006331	10636-Citibank (South Dakota), NA	Balance Sheet Accounts	45.06
3/14/2024	000000000006331	10636-Citibank (South Dakota), NA	Centralized Costs	172.81
3/14/2024	000000000006331	10636-Citibank (South Dakota), NA	Centralized Costs	90.00
3/14/2024	000000000006331	10636-Citibank (South Dakota), NA	Centralized Costs	7.69
3/14/2024	000000000006331	10636-Citibank (South Dakota), NA	Constable Precinct 2	7.69
3/14/2024	000000000006331	10636-Citibank (South Dakota), NA	Constable Precinct 4	75.00
3/14/2024	000000000006331	10636-Citibank (South Dakota), NA	County Auditor	720.00
3/14/2024	000000000006331	10636-Citibank (South Dakota), NA	County Auditor	1,151.52
3/14/2024	000000000006331	10636-Citibank (South Dakota), NA	County Court at Law	53.50
3/14/2024	000000000006331	10636-Citibank (South Dakota), NA	County Court at Law	155.15
3/14/2024	000000000006331	10636-Citibank (South Dakota), NA	County Court at Law	280.11
3/14/2024	000000000006331	10636-Citibank (South Dakota), NA	County Facilities	81.91
3/14/2024	000000000006331	10636-Citibank (South Dakota), NA	County Facilities	725.00

3/14/2024	000000000006331	10636-Citibank (South Dakota), NA	County Jail	290.00
3/14/2024	000000000006331	10636-Citibank (South Dakota), NA	County Jail	56.99
3/14/2024	000000000006331	10636-Citibank (South Dakota), NA	County Jail	259.00
3/14/2024	000000000006331	10636-Citibank (South Dakota), NA	County Jail	552.00
3/14/2024	000000000006331	10636-Citibank (South Dakota), NA	County Jail	2,772.66
3/14/2024	000000000006331	10636-Citibank (South Dakota), NA	County Judge	287.88
3/14/2024	000000000006331	10636-Citibank (South Dakota), NA	County Judge	465.75
3/14/2024	000000000006331	10636-Citibank (South Dakota), NA	County Judge - IT Hardware/Software	489.86
3/14/2024	000000000006331	10636-Citibank (South Dakota), NA	County Judge - IT Operations	175.00
3/14/2024	000000000006331	10636-Citibank (South Dakota), NA	County Treasurer	62.99
3/14/2024	000000000006331	10636-Citibank (South Dakota), NA	County Treasurer	287.88
3/14/2024	000000000006331	10636-Citibank (South Dakota), NA	County Treasurer	234.00
3/14/2024	000000000006331	10636-Citibank (South Dakota), NA	County Auditor-Financial Systems	1,920.19
3/14/2024	000000000006331	10636-Citibank (South Dakota), NA	Criminal District Attorney	863.64
3/14/2024	000000000006331	10636-Citibank (South Dakota), NA	Criminal District Attorney	174.71
3/14/2024	000000000006331	10636-Citibank (South Dakota), NA	District Attorney Forfeiture	138.83
3/14/2024	000000000006331	10636-Citibank (South Dakota), NA	District Attorney Supplement	105.00
3/14/2024	000000000006331	10636-Citibank (South Dakota), NA	District Attorney Supplement	1,491.12
3/14/2024	000000000006331	10636-Citibank (South Dakota), NA	District Clerk	63.37
3/14/2024	000000000006331	10636-Citibank (South Dakota), NA	District Clerk	1,727.28
3/14/2024	000000000006331	10636-Citibank (South Dakota), NA	Elections	109.19
3/14/2024	000000000006331	10636-Citibank (South Dakota), NA	Elections	51.80
3/14/2024	000000000006331	10636-Citibank (South Dakota), NA	Elections	1,151.52
3/14/2024	000000000006331	10636-Citibank (South Dakota), NA	Elections Services/Contracts	561.00
3/14/2024	000000000006331	10636-Citibank (South Dakota), NA	Emergency Operations	900.00
3/14/2024	000000000006331	10636-Citibank (South Dakota), NA	Emergency Operations	198.69
3/14/2024	000000000006331	10636-Citibank (South Dakota), NA	Emergency Operations	73.51
3/14/2024	000000000006331	10636-Citibank (South Dakota), NA	Emergency Operations	287.88
3/14/2024	000000000006331	10636-Citibank (South Dakota), NA	Emergency Operations	90.43
3/14/2024	000000000006331	10636-Citibank (South Dakota), NA	Healthy County Initiative	356.91
3/14/2024	000000000006331	10636-Citibank (South Dakota), NA	Justice of Peace Precinct 3	150.00
3/14/2024	000000000006331	10636-Citibank (South Dakota), NA	Justice of Peace Precinct 3	110.00
3/14/2024	000000000006331	10636-Citibank (South Dakota), NA	Justice of Peace Precinct 4	287.88
3/14/2024	000000000006331	10636-Citibank (South Dakota), NA	Planning and Development	207.80

3/14/2024	000000000006331	10636-Citibank (South Dakota), NA	Purchasing	120.00
3/14/2024	000000000006331	10636-Citibank (South Dakota), NA	Purchasing	29.14
3/14/2024	000000000006331	10636-Citibank (South Dakota), NA	Purchasing	287.88
3/14/2024	000000000006331	10636-Citibank (South Dakota), NA	Purchasing	508.00
3/14/2024	000000000006331	10636-Citibank (South Dakota), NA	Road and Bridge Precinct 1	1,013.42
3/14/2024	000000000006331	10636-Citibank (South Dakota), NA	Road and Bridge Precinct 2	44.99
3/14/2024	000000000006331	10636-Citibank (South Dakota), NA	Road and Bridge Precinct 2	219.30
3/14/2024	000000000006331	10636-Citibank (South Dakota), NA	Road and Bridge Precinct 2	30.75
3/14/2024	000000000006331	10636-Citibank (South Dakota), NA	Road and Bridge Precinct 3	298.00
3/14/2024	000000000006331	10636-Citibank (South Dakota), NA	Road and Bridge Precinct 3	90.00
3/14/2024	000000000006331	10636-Citibank (South Dakota), NA	Road and Bridge Precinct 3	25.40
3/14/2024	000000000006331	10636-Citibank (South Dakota), NA	Road and Bridge Precinct 3	52.00
3/14/2024	000000000006331	10636-Citibank (South Dakota), NA	Road and Bridge Precinct 3	287.88
3/14/2024	000000000006331	10636-Citibank (South Dakota), NA	Road and Bridge Precinct 4	185.00
3/14/2024	000000000006331	10636-Citibank (South Dakota), NA	Road and Bridge Precinct 4	471.98
3/14/2024	000000000006331	10636-Citibank (South Dakota), NA	Road and Bridge Precinct 4	287.88
3/14/2024	000000000006331	10636-Citibank (South Dakota), NA	Road and Bridge Precinct 4	10.00
3/14/2024	000000000006331	10636-Citibank (South Dakota), NA	Road and Bridge Precinct 4	885.06
3/14/2024	000000000006331	10636-Citibank (South Dakota), NA	Sheriff	241.99
3/14/2024	000000000006331	10636-Citibank (South Dakota), NA	Sheriff	7.69
3/14/2024	000000000006331	10636-Citibank (South Dakota), NA	Sheriff	328.22
3/14/2024	000000000006331	10636-Citibank (South Dakota), NA	Sheriff Forfeiture	450.00
3/14/2024	000000000006331	10636-Citibank (South Dakota), NA	SPU - State General Allocation	375.00
3/14/2024	000000000006331	10636-Citibank (South Dakota), NA	SPU - State General Allocation	232.20
3/14/2024	000000000006331	10636-Citibank (South Dakota), NA	SPU - State General Allocation	20.95
3/14/2024	000000000006331	10636-Citibank (South Dakota), NA	SPU - State General Allocation	17.70
3/14/2024	000000000006331	10636-Citibank (South Dakota), NA	SPU - State General Allocation	119.94
3/14/2024	000000000006331	10636-Citibank (South Dakota), NA	SPU - State General Allocation	3,113.71
3/14/2024	000000000006331	10636-Citibank (South Dakota), NA	SPU Civil Division	95.88
3/14/2024	000000000006331	10636-Citibank (South Dakota), NA	SPU Civil Division	450.00
3/14/2024	000000000006331	10636-Citibank (South Dakota), NA	SPU Civil Division	84.66
3/14/2024	000000000006331	10636-Citibank (South Dakota), NA	SPU Civil Division	141.34
3/14/2024	000000000006331	10636-Citibank (South Dakota), NA	SPU Civil Division	48.74
3/14/2024	000000000006331	10636-Citibank (South Dakota), NA	SPU Civil Division	69.29

3/14/2024	000000000006331	10636-Citibank (South Dakota), NA	SPU Civil Division	2,919.63
3/14/2024	000000000006331	10636-Citibank (South Dakota), NA	SPU Juvenile Division	1,125.00
3/14/2024	000000000006331	10636-Citibank (South Dakota), NA	SPU Juvenile Division	15.47
3/14/2024	000000000006331	10636-Citibank (South Dakota), NA	SPU Juvenile Division	240.77
3/14/2024	000000000006331	10636-Citibank (South Dakota), NA	SPU Juvenile Division	3,261.16
3/14/2024	000000000006331	10636-Citibank (South Dakota), NA	Texas AgriLife Extension Service	75.00
3/14/2024	000000000006331	10636-Citibank (South Dakota), NA	Texas AgriLife Extension Service	35.41
3/14/2024	000000000006331	10636-Citibank (South Dakota), NA	Texas AgriLife Extension Service	1,772.78
3/14/2024	000000000006331	10636-Citibank (South Dakota), NA	Texas AgriLife Extension Service	7.69
3/14/2024	000000000006331	10636-Citibank (South Dakota), NA	Texas AgriLife Extension Service	234.00
3/14/2024	000000000006331	10636-Citibank (South Dakota), NA	Walker County Central Dispatch Services	30.00
3/14/2024	000000000006331	10636-Citibank (South Dakota), NA	Walker County Central Dispatch Services	120.00
3/14/2024	000000000006331	10636-Citibank (South Dakota), NA	Walker County Central Dispatch Services	509.48
3/14/2024	000000000006331	10636-Citibank (South Dakota), NA	Walker County EMS - Emergency Services	240.55
3/14/2024	000000000006331	10636-Citibank (South Dakota), NA	Walker County EMS - Emergency Services	72.90
3/14/2024	000000000006331	10636-Citibank (South Dakota), NA	Walker County EMS - Emergency Services	93.97
3/14/2024	000000000006331	10636-Citibank (South Dakota), NA	Walker County EMS - Emergency Services	180.00
3/14/2024	000000000006331	10636-Citibank (South Dakota), NA	Walker County EMS - Emergency Services	270.94
3/14/2024	000000000006331	10636-Citibank (South Dakota), NA	Walker County EMS - Emergency Services	743.76
				1,970,291.02

Walker County

Financial Information

Posted as of March 19, 2024 for the Fiscal Year Ending September 30, 2024

Prepared by:
County Auditor Department

Patricia Allen, County Auditor

Information is presented based on ledger balances and entries posted thru March 19, 2024 for the fiscal year ending September 30, 2024.

There are entries that have not been posted. Invoices are outstanding for the period that have not been received/posted. Encumbrances are not included in the report.



Summary of Revenues, Expenditures and Net Transfers to Date
Transactions Posted As of March 19, 2024
For the Fiscal Year Ending September 30, 2024

Ledger Balances	Fund Balance Fiscal Yr Begin	Revenues To Date	Expenditures To Date	Net Transfers Between Funds	Fund Balance This Date
<u>Operating</u>					
101 - General Fund	\$ 12,347,508.80	\$ 22,596,525.96	\$ 12,350,309.89	\$ (344,741.00)	\$ 22,248,983.87
192 - Debt Service Fund	\$ 344,830.52	\$ 1,271,124.65	\$ 176,583.77	\$ -	\$ 1,439,371.40
220 - Road & Bridge	\$ 4,142,068.70	\$ 5,345,475.61	\$ 3,186,914.56	\$ 300,000.00	\$ 6,600,629.75
301 - Walker County EMS Fund	\$ 3,722,926.70	\$ 3,497,653.05	\$ 2,277,098.21	\$ -	\$ 4,943,481.54
185 - General Fund - Healthy County Initiative Fund	\$ 17,878.86	\$ 1,662.84	\$ 356.91	\$ -	\$ 19,184.79
	20,575,213.58	32,712,442.11	17,991,263.34	(44,741.00)	\$ 35,251,651.35
<u>Projects</u>					
105 - General Projects Fund	\$ 6,022,070.91	\$ 131,911.23	\$ 438,710.40	\$ -	\$ 5,715,271.74
115 - General Capital Projects Fund	\$ 5,754,895.59	\$ 129,473.47	\$ -	\$ -	\$ 5,884,369.06
119 - ARP Funds	\$ 955,406.88	\$ 21,856.55	\$ 205,608.47	\$ -	\$ 771,654.96
<u>Grants/Other Funds</u>					
473 - SO Auto Task Force Grant	\$ -	\$ 38,377.35	\$ 42,263.71	\$ -	\$ (3,886.36)
474 - CDA Victims Assistance Grant	\$ -	\$ 18,228.55	\$ 33,027.47	\$ -	\$ (14,798.92)
481 - Jag Grants	\$ -	\$ -	\$ 4,666.05	\$ -	\$ (4,666.05)
488 - CDBG Grant	\$ -	\$ 121,691.30	\$ 125,541.30	\$ -	\$ (3,850.00)
511 - County Records Management and Preservation	\$ 2,997.22	\$ 953.33	\$ -	\$ -	\$ 3,950.55
512 - County Records Preservation II Fund	\$ 67,256.44	\$ 1,647.03	\$ -	\$ -	\$ 68,903.47
515 - County Clerk Records Management and Preser	\$ 353,805.03	\$ 48,314.25	\$ 39,710.94	\$ -	\$ 362,408.34
516 - County Clerk Records Archive Fund	\$ 285,212.09	\$ 40,667.21	\$ -	\$ -	\$ 325,879.30
517 - Court Facilities Fund	\$ 36,536.03	\$ 10,294.07	\$ -	\$ -	\$ 46,830.10
518 - District Clerk Records Preservation	\$ 61,185.23	\$ 12,440.53	\$ -	\$ -	\$ 73,625.76
519 - District Clerk Rider Fund	\$ 47,906.17	\$ 35,808.96	\$ 22,189.22	\$ -	\$ 61,525.91
520 - District Clerk Archive Fund	\$ 6,071.66	\$ 95.35	\$ -	\$ -	\$ 6,167.01
523 - County Jury Fee Fund	\$ 1,068.74	\$ 375.62	\$ -	\$ -	\$ 1,444.36
524 - County Jury Fund	\$ 13,780.44	\$ 4,933.64	\$ 894.00	\$ -	\$ 17,820.08
525 - Court Reporter Services Fund	\$ 22,799.61	\$ 12,379.71	\$ 19,801.25	\$ -	\$ 15,378.07
526 - County Law Library Fund	\$ 59,953.58	\$ 17,333.61	\$ 8,102.17	\$ -	\$ 69,185.02
527 - Language Access Fund	\$ 2,644.78	\$ 3,468.60	\$ -	\$ -	\$ 6,113.38
536 - Courthouse Security Fund	\$ 16,836.36	\$ 17,377.16	\$ 40,984.78	\$ 44,741.00	\$ 37,969.74
537 - Justice Courts Security Fund	\$ 60,539.35	\$ 2,592.93	\$ 320.00	\$ -	\$ 62,812.28
538 - JP Truancy Prevention and Diversion	\$ 49,030.75	\$ 5,912.89	\$ -	\$ -	\$ 54,943.64
539 - County Speciality Court Programs	\$ 18,577.67	\$ 2,204.36	\$ -	\$ -	\$ 20,782.03
550 - Justice Courts Technology Fund	\$ 85,810.24	\$ 6,777.60	\$ 1,677.17	\$ -	\$ 90,910.67
551 - County and District Courts Technology Fund	\$ 2,387.69	\$ 450.83	\$ -	\$ -	\$ 2,838.52
552- Child Abuse Prevention Fund	\$ 2,372.79	\$ 208.20	\$ -	\$ -	\$ 2,580.99
560 - District Attorney Prosecutors Supplement Fund	\$ -	\$ 20,286.48	\$ 11,771.36	\$ -	\$ 8,515.12
561 - Pretrial Intervention Program Fund	\$ 144,261.40	\$ 7,293.93	\$ 718.01	\$ -	\$ 150,837.32
562 - District Attorney Forfeiture Fund	\$ 215,850.16	\$ 9,063.49	\$ 1,977.44	\$ -	\$ 222,936.21
563 - District Attorney Hot Check Fee Fund	\$ 42.00	\$ 471.00	\$ 77.38	\$ -	\$ 435.62
574 - Sheriff Forfeiture Fund	\$ 531,481.45	\$ 18,396.50	\$ 600.00	\$ -	\$ 549,277.95
576 - Sheriff Inmate Medical Fund	\$ 63,047.41	\$ 2,589.20	\$ -	\$ -	\$ 65,636.61
577 - DOJ-Equitable Sharing Fund	\$ 467,578.21	\$ 10,541.09	\$ -	\$ -	\$ 478,119.30
578 - Sheriff Commissary Fund	\$ 428,371.65	\$ 60,660.78	\$ 18,294.88	\$ -	\$ 470,737.55
583 - Elections Equipment Fund	\$ 32,024.59	\$ 44,949.96	\$ 6,092.50	\$ -	\$ 70,882.05
584 - Tax Assessor Elections Service Contract Fund	\$ 68,067.48	\$ 5,859.19	\$ 4,842.98	\$ -	\$ 69,083.69
589 - Tax Assessor Special Inventory Fee Fund	\$ 97.40	\$ 0.39	\$ -	\$ -	\$ 97.79
601 - SPU Civil/Criminal/Juvenile Grant/Allocations	\$ -	\$ 2,146,498.58	\$ 2,821,621.58	\$ -	\$ (675,123.00)
640 - Juvenile Grant Fund (Title IV E)	\$ 87,155.32	\$ 1,936.23	\$ 210.00	\$ -	\$ 88,881.55
641 - Juvenile Grant State Aid Fund	\$ -	\$ 274,173.04	\$ 207,869.52	\$ -	\$ 66,303.52
645 - Juvenile HGAC Services Grant	\$ -	\$ 2,265.00	\$ 2,265.00	\$ -	\$ -
615 - Adult Probation-Basic Services Fund	\$ 377,678.03	\$ 552,887.61	\$ 618,257.34	\$ (2,376.33)	\$ 309,931.97
616 - Adult Probation-Court Services Fund	\$ -	\$ 129,920.05	\$ 95,169.85	\$ 1,592.30	\$ 36,342.50
617 - Adult Probation-Substance Abuse Services Fun	\$ -	\$ 77,252.67	\$ 49,484.11	\$ 258.69	\$ 28,027.25
618 - Adult Probation-Pretrial Diversion	\$ -	\$ 23,763.04	\$ 17,470.38	\$ 525.34	\$ 6,818.00
701 - Retiree Health Insurance Fund	\$ 2,113,684.49	\$ 48,636.58	\$ -	\$ -	\$ 2,162,321.07
802 - Walker County Public Safety Communications Center	\$ 1,227,576.78	\$ 810,514.21	\$ 648,349.74	\$ -	\$ 1,389,741.25
	6,953,688.24	4,650,492.10	4,844,250.13	44,741.00	6,804,671.21
	\$ 40,261,275.20	\$ 37,646,175.46	\$ 23,479,832.34	\$ -	\$ 54,427,618.32



Cash and Investments Report
Transactions Posted as of March 19, 2024
For the Fiscal Year Ending September 30, 2024

	Other Bank					
	Cash	Accounts	Texpool	MBIA	Wells Fargo	Total
Operating						
101 - General Fund	\$ 48,503.78	\$ 120,345.71	\$ 14,973,197.49	\$ 1,385,309.47	\$ 6,309,734.47	\$ 22,837,090.92
192 - Debt Service Fund	950,995.80	-	480,402.79	-	-	\$ 1,431,398.59
220 - Road & Bridge	573,353.42	-	6,277,562.08	-	-	\$ 6,850,915.50
301 - Walker County EMS Fund	243,538.03	28,359.54	3,735,008.78	65,580.08	172,270.77	\$ 4,244,757.20
180 - Public Safety Seized Money Fund	-	-	49,528.07	-	-	\$ 49,528.07
185 - General Fund - Healthy County Initiative Fund	940.11	-	18,244.68	-	-	\$ 19,184.79
	1,817,331.14	148,705.25	25,533,943.89	1,450,889.55	6,482,005.24	35,432,875.07
Projects						
105 - General Projects Fund	519.59	-	4,495,869.55	871,286.72	347,595.88	5,715,271.74
115 - General Capital Projects Fund	-	-	5,884,369.06	-	-	5,884,369.06
119- ARP Funds	-	771,654.96	-	-	-	\$ 771,654.96
Grants/Other Funds						
473- SO Auto Task Force Grant	(15,098.12)	-	-	-	-	\$ (15,098.12)
474 - CDA Victims Grant	(14,798.92)	-	-	-	-	\$ (14,798.92)
481 - Jag Grants	(3,196.05)	-	-	-	-	(3,196.05)
511 - County Records Management and Preservation	3,950.55	-	-	-	-	3,950.55
512 - County Records Preservation II Fund	2,758.58	-	66,144.89	-	-	68,903.47
515 - County Clerk Records Management and Presen	22,017.74	-	268,567.91	71,822.69	-	362,408.34
516 - County Clerk Records Archive Fund	51,042.92	-	274,836.38	-	-	325,879.30
517 - Court Facilities Fund	16,107.28	-	30,722.82	-	-	46,830.10
518 - District Clerk Records Preservation	27,262.54	-	46,363.22	-	-	73,625.76
519 - District Clerk Rider Fund	26,119.64	-	36,766.27	-	-	62,885.91
520 - District Clerk Archive Fund	6,167.01	-	-	-	-	6,167.01
523 - County Jury Fee Fund	1,444.36	-	-	-	-	1,444.36
524 - County Jury Fund	12,699.61	-	5,120.47	-	-	17,820.08
525 - Court Reporter Services Fund	5,537.14	-	10,240.93	-	-	15,778.07
526 - County Law Library Fund	48,699.13	-	20,485.89	-	-	69,185.02
527 - Language Access Fund	6,113.38	-	-	-	-	6,113.38
536 - Courthouse Security Fund	37,969.74	-	-	-	-	37,969.74
537 - Justice Courts Security Fund	13,631.33	-	49,180.95	-	-	62,812.28
538 - JP Truancy Prevention and Diversion	50,691.32	-	4,252.32	-	-	54,943.64
539 - County Specialty Court Revenues Fund	19,925.26	-	856.77	-	-	20,782.03
540 - Fire Suppression-US Forest Service Fund	0.00	-	17,354.47	-	-	17,354.47
550 - Justice Courts Technology Fund	10,473.04	-	80,437.63	-	-	90,910.67
551 - County and District Courts Technology Fund	1,952.68	-	885.84	-	-	2,838.52
552- Child AbusePrevention Fund	2,580.99	-	-	-	-	2,580.99
560 - District Attorney Prosecutors Supplement Func	1,199.08	-	-	-	-	1,199.08
561 - Pretrial Intervention Program Fund	13,268.25	-	137,569.07	-	-	150,837.32
562 - District Attorney Forfeiture Fund	14,317.58	-	208,618.63	-	-	222,936.21
563 - District Attorney Hot Check Fee Fund	435.62	-	-	-	-	435.62
574 - Sheriff Forfeiture Fund	17,564.99	925.26	535,763.96	-	-	554,254.21
576 - Sheriff Inmate Medical Fund	16,805.56	-	48,831.05	-	-	65,636.61
577 - DOJ-Equitable Sharing Fund	0.00	-	452,170.43	25,948.87	-	478,119.30
578 - Sheriff Commissary Fund	241,861.39	-	228,876.16	-	-	470,737.55
583 - Elections Equipment Fund	70,882.05	-	-	-	-	70,882.05
584 - Tax Assessor Elections Service Contract Fund	9,789.52	-	59,294.17	-	-	69,083.69
589 - Tax Assessor Special Inventory Fee Fund	80.16	-	17.63	-	-	97.79
601 - SPU Civil/Criminal/Juvenile Grant/Allocations	(795,498.25)	-	-	-	-	(795,498.25)
640 - Juvenile Grant Fund (Title IV E)	882.68	-	87,998.87	-	-	88,881.55
641 - Juvenile Grant State Aid Fund	66,422.11	-	-	-	-	66,422.11
645 - Juvenile Services - HGAC Grant	(2,265.00)	-	-	-	-	(2,265.00)
701 - Retiree Health Insurance Fund	0.00	-	857,152.26	1,305,168.81	-	2,162,321.07
County Treasurer Agency Funds						
615 - Adult Probation-Basic Services Fund	99,822.81	30.00	91,123.97	125,195.73	-	316,172.51
616 - Adult Probation-Court Services Fund	38,175.83	-	-	-	-	38,175.83
617 - Adult Probation-Substance Abuse Services Fun	31,443.91	-	-	-	-	31,443.91
618 -Pretrial Diversion	6,818.00	-	-	-	-	6,818.00
802 - Walker County Public Safety Communications	86,628.06	-	1,303,113.19	-	-	1,389,741.25
810 - Agency Fund - LEOSE Training Funds	74,123.56	-	-	-	-	74,123.56
820 - CERTZ #1	1,345.54	-	-	-	-	1,345.54
	328,154.60	955.26	4,922,746.15	1,528,136.10	0.00	6,779,992.11
	\$ 2,146,005.33	\$ 921,315.47	\$ 40,836,928.65	\$ 3,850,312.37	\$ 6,829,601.12	\$ 54,584,162.94



Cash and Investments Report
As of March 19, 2024
 Transactions Posted as of March 19, 2024

	Cash	ICT	Certificates of Deposit	Total
Agency Funds Maintained by the Department (Balance as of Last Date Reported by the Department)				
850 Agency Fund - County Clerk	\$ 864,772.17	\$ 280,030.21	\$ -	\$ 1,144,802.38
851 Agency Fund - District Clerk	\$ 898,707.97	\$ -	\$ 590,202.97	\$ 1,488,910.94
852 Agency Fund - Criminal District Attorney	\$ 1,768.34	\$ -	\$ -	\$ 1,768.34
853 Agency Fund - Tax Assessor	\$ 2,525,351.43	\$ -	\$ -	\$ 2,525,351.43
854 Agency Fund - Sheriff	\$ 78,316.49	\$ -	\$ -	\$ 78,316.49
855 Agency Fund - Juvenile	\$ 1,014.60	\$ -	\$ -	\$ 1,014.60
856 Agency Fund - County Treasurer Jury	\$ 571.46	\$ -	\$ -	\$ 571.46
857 Agency Fund - Justice of Peace Precinct 4	\$ 5,059.25	\$ -	\$ -	\$ 5,059.25
858 Agency Fund - Adult Probation	\$ 2,899.97	\$ -	\$ -	\$ 2,899.97
	<u>\$ 4,378,461.68</u>	<u>\$ 280,030.21</u>	<u>\$ 590,202.97</u>	<u>\$ 5,248,694.86</u>



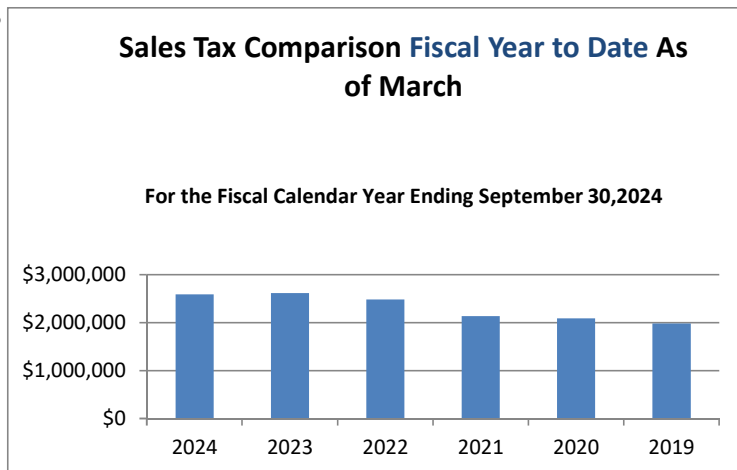
Sales Tax Revenue Comparison by Fiscal Year

		Fiscal Year 2024	Fiscal Year 2023	Fiscal Year 2022	Fiscal Year 2021	Fiscal Year 2020	Fiscal Year 2019
October	0.83%	\$ 430,494.33	\$ 426,935.35	\$ 378,481.65	\$ 341,282.66	\$ 309,760.99	\$ 339,514.51
November	-1.90%	\$ 468,234.02	\$ 477,305.48	\$ 470,400.36	\$ 404,860.53	\$ 432,570.77	\$ 365,595.48
December	-2.65%	\$ 392,041.05	\$ 402,702.70	\$ 368,467.73	\$ 311,632.44	\$ 282,270.19	\$ 323,873.04
January	3.39%	\$ 409,880.44	\$ 396,438.25	\$ 386,864.04	\$ 345,810.13	\$ 297,832.83	\$ 263,748.83
February	-3.07%	\$ 490,724.88	\$ 506,247.91	\$ 488,772.53	\$ 402,950.76	\$ 410,854.29	\$ 377,316.70
March	-1.74%	\$ 398,234.30	\$ 405,269.07	\$ 391,919.74	\$ 328,566.37	\$ 353,527.33	\$ 311,788.03
April		\$ -	\$ 381,310.61	\$ 317,716.26	\$ 270,692.68	\$ 263,551.31	\$ 296,140.87
May		\$ -	\$ 488,946.95	\$ 458,660.51	\$ 447,063.15	\$ 357,514.78	\$ 355,687.53
June		\$ -	\$ 396,747.98	\$ 429,635.63	\$ 393,372.95	\$ 307,406.08	\$ 302,439.53
July		\$ -	\$ 386,095.96	\$ 401,984.02	\$ 349,935.05	\$ 322,571.05	\$ 285,622.64
August		\$ -	\$ 443,842.79	\$ 480,257.68	\$ 434,731.20	\$ 393,734.55	\$ 339,087.66
September		\$ -	\$ 398,269.21	\$ 398,673.98	\$ 369,724.46	\$ 328,146.29	\$ 330,366.78
		\$ 2,589,609.02	\$ 5,110,112.26	\$ 4,971,834.13	\$ 4,400,622.38	\$ 4,059,740.46	\$ 3,891,181.60

This time last year	\$ 2,614,898.76
% Change	-0.97%

Sales Tax Rate for Walker County is	0.5%
State Sales Tax Rate is	6.25%
<u>Municipalities Within Walker County</u>	
City of Huntsville Sales Tax Rate	1.5%
City of New Waverly Sales Tax Rate	1.5%
City of Riverside Sales Tax Rate	1.5%

Fiscal Year to Date	\$ 2,589,609.02	\$ 2,614,898.76	\$ 2,484,906.05	\$ 2,135,102.89	\$ 2,086,816.40	\$ 1,981,836.59
Budgeted this Fiscal Year	\$ 5,250,000.00	51.17%	49.98%	48.52%	51.40%	50.93%
Pct Received This FY	49.3%					





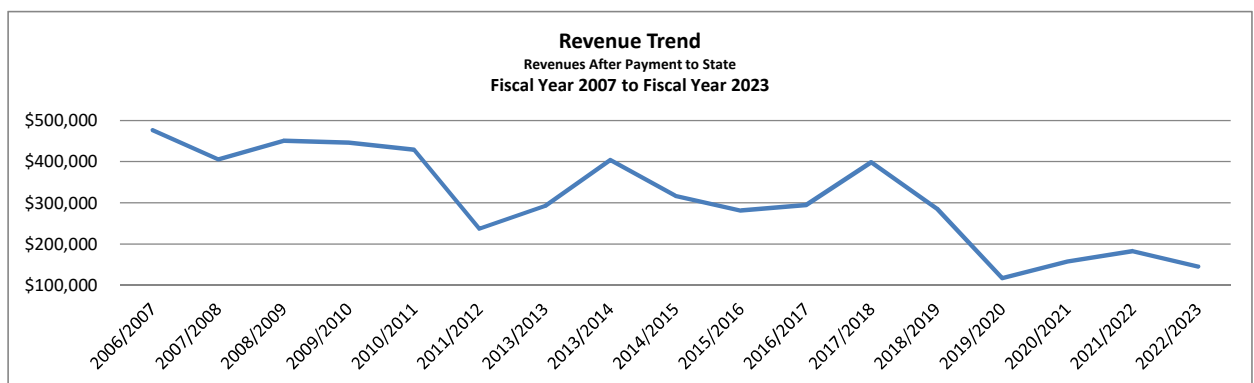
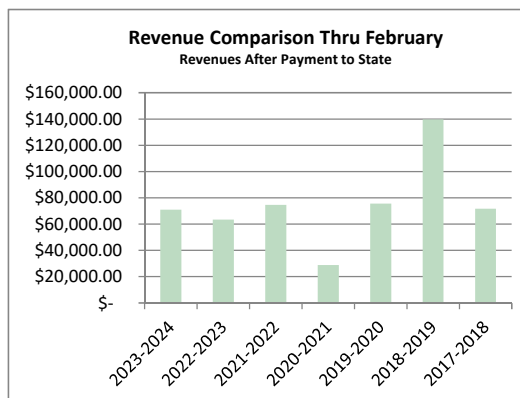
Weigh Station Revenue Comparison by Fiscal Year

Comparison Numbers Based on Revenues Retained by Walker County after submission of fines paid to State

	Total 2023-2024	Pd to State	Fiscal Year 2023-2024	Fiscal Year 2022-2023	Fiscal Year 2021-2022	Fiscal Year 2020-2021	Fiscal Year 2019-2020	Fiscal Year 2018-2019	Fiscal Year 2017-2018
October	\$ 13,558.00	\$ (1,724.50)	\$ 11,833.50	\$ 14,148.00	\$ 18,286.80	\$ 2,840.80	\$ 23,601.60	\$ 45,179.10	\$ 16,978.20
November	\$ 15,969.00	\$ (192.00)	\$ 15,777.00	\$ 10,261.00	\$ 12,515.00	\$ 2,354.00	\$ 9,759.50	\$ 17,677.95	\$ 16,603.70
December	\$ 15,011.00	\$ (1,762.00)	\$ 13,249.00	\$ 14,158.00	\$ 13,435.50	\$ 2,491.50	\$ 15,248.10	\$ 26,932.10	\$ 12,130.30
January	\$ 19,405.90	\$ (2,487.00)	\$ 16,918.90	\$ 11,120.00	\$ 14,960.00	\$ 10,436.50	\$ 14,941.35	\$ 23,035.20	\$ 17,600.90
February	\$ 13,207.00	\$ (105.00)	\$ 13,102.00	\$ 13,788.50	\$ 15,521.50	\$ 10,863.50	\$ 11,991.00	\$ 26,752.90	\$ 8,475.90
March	\$ -	\$ -	\$ -	\$ 12,517.00	\$ 14,826.00	\$ 18,304.90	\$ 11,431.00	\$ 29,424.12	\$ 28,972.05
April	\$ -	\$ -	\$ -	\$ 5,693.50	\$ 16,970.00	\$ 18,441.15	\$ 6,728.00	\$ 30,934.90	\$ 45,791.50
May	\$ -	\$ -	\$ -	\$ 9,258.00	\$ 14,331.00	\$ 17,318.50	\$ 6,131.70	\$ 18,350.50	\$ 54,074.80
June	\$ -	\$ -	\$ -	\$ 13,738.00	\$ 15,151.50	\$ 22,397.00	\$ 6,101.35	\$ 18,272.90	\$ 42,187.90
July	\$ -	\$ -	\$ -	\$ 10,420.50	\$ 15,425.65	\$ 22,694.00	\$ 3,857.00	\$ 18,109.90	\$ 56,237.20
August	\$ -	\$ -	\$ -	\$ 14,957.50	\$ 17,733.75	\$ 17,414.00	\$ 4,634.00	\$ 13,131.10	\$ 58,404.20
September	\$ -	\$ -	\$ -	\$ 15,360.50	\$ 13,837.50	\$ 12,157.00	\$ 2,610.90	\$ 18,541.95	\$ 41,298.80
	\$ 77,150.90	\$ (6,270.50)	\$ 70,880.40	\$ 145,420.50	\$ 182,994.20	\$ 157,712.85	\$ 117,035.50	\$ 286,342.62	\$ 398,755.45

Allocated to Weigh Station Improv.	\$ -	This time last year	\$63,475.50
Allocated to Road and Bridge	\$ 70,880.40	% Change	11.70%

Fiscal Year to Date \$ 77,150.90 \$ (6,270.50) \$ 70,880.40 \$ 63,475.50 \$ 74,718.80 \$ 28,986.30 \$ 75,541.55 \$ 139,577.25 \$ 71,789.00



Budget for FY 20223/2024

	From Tax rate	County Road and Bridge Operations	Weigh Station Support / Personnel
Justice of Peace Pct 4	\$ 63,019.00	\$ -	\$ -
Weigh Station Utilities/Services	\$ 35,187.00	\$ -	\$ 34,284.00
Weigh Station Personnel	\$ -	\$ -	\$ 25,416.00
Road and Bridge Operations	\$ -	\$ 150,000.00	\$ -
	\$ 98,206.00	\$ 150,000.00	\$ 59,700.00



*Walker County
Summary of Debt*

Certificates of Obligation Issue Dated June 1, 2012

Capital Projects

	Issued -Amount	Outstanding Amount	Current Debt Service FY 2023-2024		Total
			Principal	Interest	
Series 2012 - \$20,000,000 due in installments of \$685,000 to \$1,335,000 to mature 06/01/2032 at interest rate of 2.0% to 3.7% - callable August 1, 2032	\$20,000,000	\$10,480,000	\$1,020,000	\$353,168	\$1,373,168
Total Debt Service Capital Projects	\$20,000,000	\$10,480,000	\$1,020,000	\$353,168	\$1,373,168



Walker County
Claims and Invoices Submitted for Payment

Page 1 of 43

Invoice date	Invoice	Amount	Due Date	PO/PA	Description
--------------	---------	--------	----------	-------	-------------

30030-12th Judicial District Court

10629 - Bennett Law Office PC

3/19/2024	28,204	\$ 2,500.00	3/24/2024		Cause #28,204
3/14/2024	30,446	\$ 950.00	3/24/2024		Cause #30,446 CT1, CT2, Unindicted
3/11/2024	31,198	\$ 950.00	3/24/2024		Cause #31,198, Unindicted x2
3/11/2024	31,394	\$ 1,050.00	3/24/2024		Cause #31,394, Unindicted x2, Unindicted

11811 - Law Office of Joseph W Krippel

3/19/2024	31,462	\$ 100.00	3/24/2024		Cause #31,462
3/11/2024	K-1325	\$ 100.00	3/24/2024		Cause #Unfiled/Sanchez, B.
3/18/2024	K-1337	\$ 200.00	3/24/2024		Cause #Unfiled CT1, CT2/Johnson, K.
3/18/2024	K-1338	\$ 100.00	3/24/2024		Cause #Unfiled/Espinosa, A.

13289 - Cain Law, PLLC

3/19/2024	29,702	\$ 2,701.50	3/24/2024		Cause #29,702 CT 1-6, CT 7-8, CT 9
3/20/2024	29,740	\$ 1,804.50	3/24/2024		Cause #29,740
3/12/2024	30,770	\$ 600.00	3/24/2024		Cause #30,770
3/15/2024	31,000	\$ 600.00	3/24/2024		Cause #31,000
3/15/2024	31,012	\$ 600.00	3/24/2024		Cause #31,012

13655 - Riley, Michael

3/14/2024	28,204	\$ 2,500.00	3/24/2024		Cause #28,204
3/18/2024	31,152.	\$ 600.00	3/24/2024		Cause #31,152
3/18/2024	31,212	\$ 600.00	3/24/2024		Cause #31,212



Walker County
Claims and Invoices Submitted for Payment

Page 2 of 43

Invoice date	Invoice	Amount	Due Date	PO/PA	Description
3/18/2024	31,286	\$ 600.00	3/24/2024		Cause #31,286
3/18/2024	31,346	\$ 1,050.00	3/24/2024		Cause #31,346 CT1, CT2, CT3, CT4
<u>Valdez Law Firm, PLLC</u>					
3/14/2024	31,188	\$ 600.00	3/24/2024		Cause #31,188
<u>Jenkins Investigations</u>					
3/20/2024	31,110	\$ 275.00	3/24/2024		Cause #31,110
12th District Court - Totals		\$ 18,481.00			
12th Judicial District Court					
<u>Williford, John W.</u>					
3/19/2024	24-31,261	\$ 1,200.00	3/24/2024		Cause #24-31,261 CT1 x3, CT2, CT3
3/19/2024	29,535	\$ 5,486.00	3/24/2024		Cause #29,535 CT1, CT2, CT3
3/19/2024	29,551	\$ 1,000.00	3/24/2024		Cause #29,551 CT1, CT2
3/19/2024	31,105	\$ 700.00	3/24/2024		Cause #31,105 CT1, CT2
3/19/2024	31,223	\$ 1,709.00	3/24/2024		Cause #31,223 CT1, CT2, CT3, CT4
3/19/2024	K-1341	\$ 700.00	3/24/2024		Cause #31,455, #31,491
<u>Bennett Law Office PC</u>					
3/14/2024	31,489	\$ 600.00	3/24/2024		Cause #31,489
<u>Canon Solutions America, Inc.</u>					
3/14/2024	6007321429	\$ 24.25	3/24/2024		Maintenance - Copier Usage - 02/03/24-03/02/24
<u>Law Office of Joseph W Krippe</u>					
3/11/2024	29,593	\$ 600.00	3/24/2024		Cause #29,593
3/18/2024	31,481	\$ 100.00	3/24/2024		Cause #31,481
<u>Cain Law, PLLC</u>					



Walker County
Claims and Invoices Submitted for Payment

Page 3 of 43

Invoice date	Invoice	Amount	Due Date	PO/PA	Description
3/18/2024	28,913	\$ 2,226.00	3/24/2024		Cause #28,913
3/15/2024	29,751	\$ 600.00	3/24/2024		Cause #29,751
3/18/2024	30,037	\$ 850.00	3/24/2024		Cause #30,037 CT1, CT2
3/18/2024	30,257	\$ 2,949.00	3/24/2024		Cause #30,257
3/14/2024	30,543	\$ 600.00	3/24/2024		Cause #30,543
3/14/2024	31,203	\$ 600.00	3/24/2024		Cause #31,203
3/18/2024	K-1339	\$ 1,207.50	3/24/2024		Cause #31,253, #29,701
District Court - Totals		\$ 21,151.75			
Supervision					
Huntsville Truck & Tractor, Inc.					
3/5/2024	43661	\$ 52.32	3/24/2024	PO - 41998	Equipment repairs, parts and supplies- 10/1/23-8/31/24
Pitney Bowes Global Financial Services, LLC					
3/13/2024	3318847594	\$ 372.15	3/24/2024		Postage Machine Lease/Huntsville 01/30/24-04/29/24
Thomson Reuters - West					
3/12/2024	849865053	\$ 101.70	3/24/2024		Acct#1003932603 - 02/01-29/24
Verizon Wireless					
3/19/2024	9958908171	\$ 274.09	3/24/2024		Monthly Service - 02/11/24-03/10/24
Corrections Software Solutions, LP					
3/13/2024	55511	\$ 820.75	3/24/2024		Computer Services - April 2024
Hugo, Sheila					
3/12/2024	K-1326	\$ 227.25	3/24/2024		Per Diem/Miles 175.0/Sugarland, TX - 03/03-06/24
Hunter, Kristin N					
3/12/2024	K-1327	\$ 110.00	3/24/2024		Per Diem/Sugarland, TX - 03/03-06/24



Walker County
Claims and Invoices Submitted for Payment

Page 4 of 43

Invoice date	Invoice	Amount	Due Date	PO/PA	Description
--------------	---------	--------	----------	-------	-------------

11518 - Tipton, Jeremy

3/13/2024	303	\$ 275.00	3/24/2024		CSTS Contract Services - March 2024
-----------	-----	-----------	-----------	--	-------------------------------------

11971 - Lopez, Maria

3/12/2024	K-1328	\$ 5.32	3/24/2024		Mileage 8.0 - 01/08-30/24
-----------	--------	---------	-----------	--	---------------------------

3/12/2024	K-1329	\$ 44.35	3/24/2024		Mileage 66.2 - 02/05-29/24
-----------	--------	----------	-----------	--	----------------------------

12032 - Smartox

3/4/2024	27481	\$ 158.00	3/24/2024		Lab Confirmations
----------	-------	-----------	-----------	--	-------------------

13189 - Zarate, Claudia

3/14/2024	K-1335	\$ 73.70	3/24/2024		Miles - 110.0 - 02/01-29/24
-----------	--------	----------	-----------	--	-----------------------------

13282 - Pattillo, Brown & Hill, L.L.P.

3/13/2024	481028	\$ 4,000.00	3/24/2024		Annual Audit for 2024 Interim Billing
-----------	--------	-------------	-----------	--	---------------------------------------

13623 - AT&T Corp

3/19/2024	1728986803	\$ 529.58	3/24/2024		Monthly Service - 03/11/24-04/10/24
-----------	------------	-----------	-----------	--	-------------------------------------

3/19/2024	3735647808	\$ 871.42	3/24/2024		Monthly Service - 03/07/24-04/06/24
-----------	------------	-----------	-----------	--	-------------------------------------

3/19/2024	9964687805	\$ 529.58	3/24/2024		Monthly Service - 03/11/24-04/10/24
-----------	------------	-----------	-----------	--	-------------------------------------

13856 - Optimum

3/20/2024	7086315011.0324	\$ 154.00	3/24/2024		Monthly Service - 03/12/24-04/11/24
-----------	-----------------	-----------	-----------	--	-------------------------------------

Adult Basic Supervision - Totals **\$ 8,599.21**

50150-Adult Court Services

10232 - Psychological Services Center

3/13/2024	40074	\$ 1,833.33	3/24/2024		Student Hours - 02/01-28/24
-----------	-------	-------------	-----------	--	-----------------------------

Adult Court Services - Totals **\$ 1,833.33**

**50110-Adult Probation Support-
General Fund**

10052 - Entergy



Walker County
Claims and Invoices Submitted for Payment

Page 5 of 43

Invoice date	Invoice	Amount	Due Date	PO/PA	Description
--------------	---------	--------	----------	-------	-------------

2/29/2024	137630976.2402	\$ 504.70	3/24/2024		Mo Svc 01/10/24-02/09/24- 705 FM 2821 Rd W
-----------	----------------	-----------	-----------	--	--

10099 - Resources Security, Inc.

3/13/2024	90459	\$ 440.82	3/24/2024	PO - 42346	entry keypad - Replace front entry keypad for access control system.
-----------	-------	-----------	-----------	------------	--

10245 - Corrections Software Solutions, LP

3/13/2024	55511	\$ 2,462.25	3/24/2024		Computer Services - April 2024
-----------	-------	-------------	-----------	--	--------------------------------

Adult Probation Support- General Fund - Totals \$ 3,407.77

50170-Adult Substance Abuse
Services

13299 - D. Scott Hughes

3/12/2024	0000740	\$ 3,416.66	3/24/2024		Counseling 02/07-29/24
-----------	---------	-------------	-----------	--	------------------------

Adult Substance Abuse Services - Totals \$ 3,416.66

10000-Balance Sheet Accounts

10376 - Texas Parks & Wildlife

3/19/2024	A-1714	\$ 133.45	3/24/2024		JP4 Citations/#A8569541/Case#424-030281/Ragon, J., 03/14/24
-----------	--------	-----------	-----------	--	---

3/13/2024	K-1333	\$ 133.45	3/24/2024		JP3 Citations/#A8448262/Case#22-92579/Perez, R. - 02/21-29/24
-----------	--------	-----------	-----------	--	---

3/13/2024	K-1334	\$ 133.45	3/24/2024		JP4 Citations/#A8511013/Case#423-028525/Cabarrus Jr., J. 03/01-08/24
-----------	--------	-----------	-----------	--	--

10542 - Perdue Brandon Fielder Collins & Mott LLP

3/14/2024	2312	\$ 164.10	3/24/2024		JP3 Fines and Fees - January 2024
-----------	------	-----------	-----------	--	-----------------------------------

3/14/2024	2749	\$ 1,319.70	3/24/2024		JP1 Fines and Fees - February 2024
-----------	------	-------------	-----------	--	------------------------------------

3/14/2024	2750	\$ 393.60	3/24/2024		JP2 Fines and Fees - February 2024
-----------	------	-----------	-----------	--	------------------------------------

3/21/2024	2751	\$ 748.20	3/24/2024		JP3 Fines and Fees - February 2024
-----------	------	-----------	-----------	--	------------------------------------

3/14/2024	2752	\$ 900.60	3/24/2024		JP4 Fines and Fees - February 2024
-----------	------	-----------	-----------	--	------------------------------------

13614 - Auto Parts of Huntsville, Inc



Walker County
Claims and Invoices Submitted for Payment

Page 6 of 43

Invoice date	Invoice	Amount	Due Date	PO/PA	Description
--------------	---------	--------	----------	-------	-------------

3/14/2024	589941	\$ 190.97	3/24/2024		Not a Walker Cty Charge/Ref Credit Inv#594925
-----------	--------	-----------	-----------	--	---

3/14/2024	594925	(\$ 190.97)	3/24/2024		Credit/Not a Walker Cty Charge/Ref Org Inv#589941
-----------	--------	-------------	-----------	--	---

14178 - The Vineyard

3/13/2024	K-1332	\$ 233.00	3/24/2024		Refund EFILE - 124E036/Receipt #2024-00355 Refund should have been filed in JP4
-----------	--------	-----------	-----------	--	--

Balance Sheet Accounts - Totals **\$ 4,159.55**

19010-Centralized Costs

10038 - Federal Express Corporation

3/15/2024	8-430-30983	\$ 7.32	3/24/2024		Acct#1199-9882-4/Shipping 03/01/24
-----------	-------------	---------	-----------	--	------------------------------------

10065 - The Huntsville Item

3/12/2024	022417519	\$ 1,034.09	3/24/2024		Monthly Service - 02/08-27/24
-----------	-----------	-------------	-----------	--	-------------------------------

10269 - AT&T

3/19/2024	436-4900.030924	\$ 1,431.52	3/24/2024		Monthly Service - 03/09/24-04/08/24
-----------	-----------------	-------------	-----------	--	-------------------------------------

10282 - Department of Information Resources

2/29/2024	24020909N	\$ 537.28	3/24/2024		T1, DS1, Cir Lns, Long Distance 02/01/24- 02/29/24
-----------	-----------	-----------	-----------	--	--

2/29/2024	24020909N	\$ 200.06	3/24/2024		T1, DS1, Cir Lns, Long Distance 02/01/24- 02/29/24
-----------	-----------	-----------	-----------	--	--

Invoice Total **\$ 737.34**

10356 - Sam Houston Memorial Funeral Home

3/14/2024	24-0051	\$ 704.00	3/24/2024		Transport/Case#24-0051
-----------	---------	-----------	-----------	--	------------------------

3/14/2024	24-0053	\$ 619.00	3/24/2024		Transport/Case#24-0053
-----------	---------	-----------	-----------	--	------------------------

11066 - Canon Solutions America, Inc.

3/20/2024	647594	\$ 153.99	3/24/2024	PO - 42295	4395V196 - ESP NEXT GEN PCS POWER FILTER (120V/15A) XG - PCS - 15D
-----------	--------	-----------	-----------	------------	---

3/20/2024	647594	\$ 1,686.56	3/24/2024	PO - 42295	5848C002AA - Image Runner Advance DX 529iF
-----------	--------	-------------	-----------	------------	--

Invoice Total **\$ 1,840.55**

11866 - Guthrie, Regina

4/1/2024	G240401	\$ 500.00	4/1/2024		Parking Lot Rental - 04/24
----------	---------	-----------	----------	--	----------------------------



Walker County
Claims and Invoices Submitted for Payment

Page 7 of 43

Invoice date	Invoice	Amount	Due Date	PO/PA	Description
--------------	---------	--------	----------	-------	-------------

12203 - Frontier Communications of Texas

3/19/2024	344-2255.031324	\$ 137.85	3/24/2024		Monthly Service - 03/13/24-04/12/24
-----------	-----------------	-----------	-----------	--	-------------------------------------

13282 - Pattillo, Brown & Hill, L.L.P.

3/13/2024	481028	\$ 25,100.00	3/24/2024		Annual Audit for 2024 Interim Billing
-----------	--------	--------------	-----------	--	---------------------------------------

13562 - Prestige Tower Services

3/13/2024	INV-521	\$ 300.00	3/24/2024		Monthly Tower Maintenance - March 2024
-----------	---------	-----------	-----------	--	--

13728 - Amwins Group Benefits LLC

3/20/2024	AM042024	\$ 15,224.03	3/24/2024		April 2024 Monthly Premiums
-----------	----------	--------------	-----------	--	-----------------------------

13856 - Optimum

3/20/2024	07707154276015.0324	\$ 96.20	3/24/2024		Monthly Service - 03/05/24-04/04/24
-----------	---------------------	----------	-----------	--	-------------------------------------

3/20/2024	07707154276015.0324	\$ 10.50	3/24/2024		Monthly Service - 03/05/24-04/04/24
-----------	---------------------	----------	-----------	--	-------------------------------------

3/20/2024	07707154276015.0324	\$ 34.77	3/24/2024		Monthly Service - 03/05/24-04/04/24
-----------	---------------------	----------	-----------	--	-------------------------------------

Invoice Total		\$ 141.47			
----------------------	--	------------------	--	--	--

3/20/2024	7086315011.0324	\$ 965.00	3/24/2024		Monthly Service - 03/12/24-04/11/24
-----------	-----------------	-----------	-----------	--	-------------------------------------

Centralized Costs - Totals		\$ 48,742.17			
-----------------------------------	--	---------------------	--	--	--

44020-Constable Precinct 2

10345 - Bill Fick Ford

3/12/2024	FOCS392036	\$ 1,272.34	3/24/2024	PO - 42054	Vehicle repairs, parts and supplies- 10/1/23-9/30/24
-----------	------------	-------------	-----------	------------	--

Constable Precinct 2 - Totals		\$ 1,272.34			
--------------------------------------	--	--------------------	--	--	--

44030-Constable Precinct 3

10408 - Galls, LLC

3/19/2024	027064378	\$ 121.40	3/24/2024		RS003 Handcuffs x4 (Ref PO #41806)
-----------	-----------	-----------	-----------	--	------------------------------------

Constable Precinct 3 - Totals		\$ 121.40			
--------------------------------------	--	------------------	--	--	--

44040-Constable Precinct 4

12477 - Texas Top Cop Shop, Inc.

3/6/2024	89755	\$ 486.25	3/24/2024	PO - 42062	Uniforms- 10/1/23-9/30/24.
----------	-------	-----------	-----------	------------	----------------------------



Walker County
Claims and Invoices Submitted for Payment

Page 8 of 43

Invoice date	Invoice	Amount	Due Date	PO/PA	Description
--------------	---------	--------	----------	-------	-------------

3/6/2024	89757	\$ 220.14	3/24/2024	PO - 42062	Uniforms- 10/1/23-9/30/24.
----------	-------	-----------	-----------	------------	----------------------------

3/6/2024	89758	\$ 1,359.94	3/24/2024	PO - 42062	Uniforms- 10/1/23-9/30/24.
----------	-------	-------------	-----------	------------	----------------------------

3/16/2024	89949	\$ 435.00	3/24/2024	PO - 42062	Uniforms- 10/1/23-9/30/24.
-----------	-------	-----------	-----------	------------	----------------------------

13370 - Walker County Transmissions/WC Auto

3/11/2024	21185	\$ 490.72	3/24/2024	PO - 42158	Vehicle repairs, parts and supplies- 10/1/23-9/30/24.
-----------	-------	-----------	-----------	------------	---

3/15/2024	21228	\$ 406.59	3/24/2024	PO - 42158	Vehicle repairs, parts and supplies- 10/1/23-9/30/24.
-----------	-------	-----------	-----------	------------	---

Constable Precinct 4 - Totals **\$ 3,398.64**

20010-County Auditor

11066 - Canon Solutions America, Inc.

3/14/2024	6007229694	\$ 58.36	3/24/2024		Maintenance - Copier Usage 01/31/24-02/28/24
-----------	------------	----------	-----------	--	--

County Auditor - Totals **\$ 58.36**

30020-County Court at Law

10629 - Bennett Law Office PC

3/11/2024	22-0328	\$ 600.00	3/24/2024		Cause #22-0328 CT1, CT2
-----------	---------	-----------	-----------	--	-------------------------

3/13/2024	24-0015	\$ 500.00	3/24/2024		Cause #24-0015
-----------	---------	-----------	-----------	--	----------------

3/12/2024	24-0034	\$ 600.00	3/24/2024		Cause #24-0034 CT1, CT2
-----------	---------	-----------	-----------	--	-------------------------

11811 - Law Office of Joseph W Krippele

3/18/2024	24-0031	\$ 500.00	3/24/2024		Cause #24-0031
-----------	---------	-----------	-----------	--	----------------

3/11/2024	24-0104	\$ 600.00	3/24/2024		Cause #24-0104 CT1, CT2
-----------	---------	-----------	-----------	--	-------------------------

3/11/2024	24-0106	\$ 500.00	3/24/2024		Cause #24-0106
-----------	---------	-----------	-----------	--	----------------

3/11/2024	24-0115	\$ 500.00	3/24/2024		Cause #24-0115
-----------	---------	-----------	-----------	--	----------------

3/11/2024	K-1324	\$ 100.00	3/24/2024		Cause #Unfiled/Alba, L.
-----------	--------	-----------	-----------	--	-------------------------

13289 - Cain Law, PLLC



Walker County
Claims and Invoices Submitted for Payment

Page 9 of 43

Invoice date	Invoice	Amount	Due Date	PO/PA	Description
3/13/2024	24-0025	\$ 500.00	3/24/2024		Cause #24-0025
3/14/2024	24-0107	\$ 500.00	3/24/2024		Cause #24-0107
3/14/2024	24-0113	\$ 600.00	3/24/2024		Cause #24-0113 CT1, CT2
3/14/2024	24-0119	\$ 500.00	3/24/2024		Cause #24-0119
3/13/2024	K-1330	\$ 600.00	3/24/2024		Cause #20-0260, #21-0477
<u>13655 - Riley, Michael</u>					
3/11/2024	24-0040	\$ 500.00	3/24/2024		Cause #24-0040
3/11/2024	24-0105	\$ 700.00	3/24/2024		Cause #24-0105 CT1, CT2, CT3
3/11/2024	24-0114	\$ 500.00	3/24/2024		Cause #24-0114
3/20/2024	K-1347	\$ 200.00	3/24/2024		Cause #Rejected CT1, CT2/Mason, J.
<u>13765 - Hersom Law Firm</u>					
3/13/2024	22-0214	\$ 500.00	3/24/2024		Cause #22-0214
Law - Totals		\$ 9,000.00			
<u>17010-County Facilities</u>					
<u>10008 - Able Glass & Mirror Company, Inc.</u>					
3/1/2024	059234976	\$ 277.98	3/24/2024	PO - 42017	Building repairs, parts, and supplies - 10/1/23-9/30/24
<u>10036 - CenterPoint Energy</u>					
3/20/2024	26067850.2403	\$ 106.32	3/24/2024		Mo Svc 02/12/24-03/12/24 1301 Sam Houston Ave
3/20/2024	73707291.2403	\$ 64.56	3/24/2024		Mo Svc - 02/12/24-03/12/24 1313 University Ave
<u>10052 - Entergy</u>					
2/29/2024	136069754.2402	\$ 782.91	3/24/2024		Mo Svc 01/10/24-02/09/24- 340 SH 75N Ste 100
2/29/2024	136102514.2402	\$ 172.69	3/24/2024		Mo Svc 01/10/24-02/09/24- 344 SH 75N Bldg B



Walker County
Claims and Invoices Submitted for Payment

Page 10 of 43

Invoice date	Invoice	Amount	Due Date	PO/PA	Description
2/29/2024	138475090.2402	\$ 4,295.34	3/24/2024		Mo Svc 01/09/24-02/08/24- 1100 University Ave
2/29/2024	139330252.2402	\$ 205.07	3/24/2024		Mo Svc 01/10/24-02/09/24- 344 SH 75N Bldg A
2/29/2024	140221086.2402	\$ 298.43	3/24/2024		Mo Svc 01/09/24-02/08/24- 1313 University Ave
2/29/2024	141614206.2402	\$ 1,371.48	3/24/2024		Mo Svc 01/10/24-02/09/24- 717 FM 2821 Rd W
2/29/2024	142141662.2402	\$ 1,750.33	3/24/2024		Mo Svc 01/09/24-02/08/24- 1301 Sam Houston Ave
2/29/2024	173375866.2402	\$ 98.18	3/24/2024		Mo Svc 01/10/24-02/09/24- 344 SH 75N Bldg C
<u>10071 - Johnson Supply & Equipment Corp.</u>					
3/14/2024	11218881	\$ 70.92	3/24/2024	PO - 41990	HVAC repairs, parts, and supplies-10/1/23-9/30/24
3/18/2024	11218942	\$ 38.47	3/24/2024	PO - 41990	HVAC repairs, parts, and supplies-10/1/23-9/30/24
<u>10117 - Sherwin-Williams</u>					
3/6/2024	6183-4	\$ 17.94	3/24/2024	PA - 2366	Courthouse - ProMar 400 Zero VOC Interior Latex Paint 1 gallon
3/14/2024	K-1336	(\$ 60.05)	3/24/2024		Credit to Balance Account- Ref PA2366/Ref Org Inv #3606-7 Ref Check #252095 - 11/06/23
<u>10143 - Walker County Hardware</u>					
3/4/2024	143576	\$ 30.58	3/24/2024	PA - 2363	Maintenance - DeWalt Max Fit Torx #25 X 2 in. L Screwdriver Bit Set Steel 5 pk, 13/16 in. X 6 in. L Drill Bit 3-Flat Shank 1 pc
3/5/2024	143654	\$ 20.97	3/24/2024	PA - 2363	Ag Extension - DAP Dynaflex 230 Brown Premium Latex Door/Siding/ Window Sealant 10.1 oz x3
3/8/2024	143849	\$ 39.98	3/24/2024	PA - 2363	Ag Extension - 8 Ft Electrical Cord 6 Outlet x2
3/12/2024	143937	\$ 27.99	3/24/2024	PA - 2363	Eraser Max Vegetation Herbicide Concentrate 1 qt
3/12/2024	143970	\$ 13.78	3/24/2024	PA - 2363	RB3 - 1/2 in. FIP X 3/8 in. Brass Angle Stop Valve, 1/2 in. MIP each X 1/2 in. D MIP Galvanized Steel Close Nipple
3/14/2024	144059	\$ 9.59	3/24/2024	PA - 2363	Annex - Foam 6 in. W Mini Paint Roller Cover Refill 5 pk



Walker County
Claims and Invoices Submitted for Payment

Page 11 of 43

Invoice date	Invoice	Amount	Due Date	PO/PA	Description
--------------	---------	--------	----------	-------	-------------

10317 - Home Depot

3/7/2024	0012948	\$ 37.20	3/24/2024	PA - 2367	Maintenance - 60lb All-Purpose Sand x6
3/5/2024	2012626	\$ 37.69	3/24/2024	PA - 2367	Ag Extension - 1x3-8' Common Board x2, Deckmate III 2" 1lb box, Mushroom 1-1/4 in. Flat Black Aluminum Cabinet Knob x4, 1/4" Galvanized Flat Washers x30
3/5/2024	2522667	\$ 13.30	3/24/2024	PA - 2367	Ag Extension - 1x3 - 8' Common Board x2
3/14/2024	3523477	\$ 281.97	3/24/2024	PA - 2367	Courthouse & Annex - 20 lb Weed and Feed Bags x6, Mini Broadcast Spreader
3/12/2024	5013698	\$ 32.82	3/24/2024	PA - 2367	RB3 - 60" Universal Dishwasher Kit, 1/2" MIP Brass Nipple, 2 Pack Fit Union 1/2 x 3/8 CMP & 3/8

12243 - Magnum Air, Inc.

3/5/2024	24-109	\$ 660.00	3/24/2024	PO - 42031	Boiler maintenance and inspections-10/1/23-9/30/24
3/5/2024	24-109	\$ 1,570.00	3/24/2024	PO - 42031	Chiller inspections and repairs-10/1/23-9/30/24
	Invoice Total	\$ 2,230.00			

12746 - Extreme Signs and Lighting LLC

3/19/2024	231298-1	\$ 144.00	3/24/2024	PO - 42246	Banner - Qty. (2) 3x6 Banners White background with black lettering using the supplied logos and uploaded docs
-----------	----------	-----------	-----------	------------	---

12994 - Affordable Plumbing, Inc.

3/6/2024	160513	\$ 345.00	3/24/2024	PO - 42018	Plumbing services, parts, and supplies- 10/1/23-9/30/24
----------	--------	-----------	-----------	------------	---

13277 - Buckeye Cleaning Center - Houston

3/1/2024	90566832	\$ 527.14	3/24/2024	PA - 2359	Eco Neutral Cleaner x2cs, Liner HD 38x60 x5cs, Tissue 1,000' x2cs, KRT Perf 2-Ply Towel x3cs
----------	----------	-----------	-----------	-----------	--

13423 - American Glass & Mirror

3/12/2024	4025	\$ 225.00	3/24/2024	PO - 42022	Building repairs, parts, and supplies-10/1/23-9/30/24
-----------	------	-----------	-----------	------------	---

13581 - Lone Star AC & Refrigeration LLC

3/11/2024	1730	\$ 150.00	3/24/2024		Ag Ext - Repairs on Ice Machine, Labor & Service Call
-----------	------	-----------	-----------	--	---

14057 - Pro Generator Services, LLC



Walker County
Claims and Invoices Submitted for Payment

Page 12 of 43

Invoice date	Invoice	Amount	Due Date	PO/PA	Description
3/1/2024	130785	\$ 760.00	3/24/2024	PO - 42321	Generator parts and service - Replace 2 batteries at Storm Shelter FAS#2405 Quote# Storm Shelter Feb 24
3/1/2024	130785	\$ 495.40	3/24/2024	PO - 42321	Generator service and parts - Replace batteries and fuel hose at R&B2 FAS# 10210 Quote# R&B2 Prec 2 Feb 24
3/1/2024	130785	(\$ 1.00)	3/24/2024	PO - 42321	Generator service and parts - Replace batteries and fuel hose at R&B2 FAS# 10210 Quote# R&B2 Prec 2 Feb 24
3/1/2024	130785	\$ 495.40	3/24/2024	PO - 42321	Generator service and parts - Replace battery and fuel hose at Office of Emergency Management FAS# 10208 Quote# EM Feb 24
3/1/2024	130785	\$ 466.00	3/24/2024	PO - 42321	Generator service and parts - Replace battery at Senior Center FAS# 10226 Quote# Senior Center Feb 24
	Invoice Total	\$ 2,215.80			
3/18/2024	130792	\$ 320.00	3/24/2024	PO - 42321	Generator service and parts - Replace block heater at Annex FAS# 10254 Quote# Annex Feb 24
	Totals	\$ 16,193.38			
Coburn's Huntsville # 15					
3/20/2024	156235808	\$ 140.91	3/24/2024	PO - 41822	Building parts and supplies- 10/1/23-9/30/24
Entergy					
2/29/2024	136967221.2402	\$ 6,784.92	3/24/2024		Mo Svc 01/10/24-02/09/24- 655 Fm 2821 Rd Huntsville
US Medical Disposal, Inc.					
3/20/2024	85733	\$ 125.00	3/24/2024		Medical Waste Disposal
3/20/2024	86317	\$ 455.00	3/24/2024		Medical Waste Disposal
Walker County Hardware					
3/20/2024	143905	\$ 26.58	3/24/2024	PO - 41827	Building repairs, parts and supplies- 10/1/23-9/30/24



Walker County
Claims and Invoices Submitted for Payment

Page 13 of 43

Invoice date	Invoice	Amount	Due Date	PO/PA	Description
3/20/2024	144001	\$ 19.14	3/24/2024	PO - 41827	Building repairs, parts and supplies- 10/1/23-9/30/24
3/20/2024	144002	\$ 3.99	3/24/2024	PO - 41827	Building repairs, parts and supplies- 10/1/23-9/30/24
<u>10317 - Home Depot</u>					
3/5/2024	2012651	\$ 149.00	3/24/2024	PO - 41824	Building parts and supplies- 10/1/23-9/30/24
3/5/2024	2012651	\$ 12.29	3/24/2024	PO - 41824	Sales Tax (Ref Credit Invoice #2204887, Ref P O #41824)
	Invoice Total	\$ 161.29			
3/5/2024	2204887	(\$ 12.29)	3/24/2024		Sales Tax Refund (Ref Original Invoice #2012651, Ref P O #41824)
<u>11103 - Charlie's Used Cars, LLC</u>					
3/14/2024	890330	\$ 7.00	3/24/2024		State Inspection/FAS#10389
<u>12243 - Magnum Air, Inc.</u>					
2/27/2024	24-104	\$ 727.50	3/24/2024	PO - 41828	Boiler Maintenance & Inspections- 10/1/23-9/30/24
3/5/2024	24-108	\$ 2,640.00	3/24/2024	PO - 41828	Boiler Maintenance & Inspections- 10/1/23-9/30/24
<u>13258 - Summit Food Service, LLC</u>					
3/20/2024	INV2000195213	\$ 7,850.32	3/24/2024	PO - 41835	Jail Food- 10/1/23-9/30/24
<u>13614 - Auto Parts of Huntsville, Inc</u>					
3/19/2024	585358	\$ 34.49	3/24/2024	PO - 41819	Oil, lubricants and fluids- 10/1/23-9/30/24
3/11/2024	590637	\$ 23.10	3/24/2024	PO - 41819	Vehicle repairs, parts and supplies - 10/1/23-9/30/24.
3/11/2024	591076	\$ 72.21	3/24/2024	PO - 41819	Vehicle repairs, parts and supplies - 10/1/23-9/30/24.
3/11/2024	591731	\$ 34.38	3/24/2024	PO - 41819	Vehicle repairs, parts and supplies - 10/1/23-9/30/24.
3/5/2024	593383	\$ 5.98	3/24/2024	PO - 41819	Vehicle repairs, parts and supplies - 10/1/23-9/30/24.
3/7/2024	593924	\$ 13.49	3/24/2024	PO - 41819	Oil, lubricants and fluids- 10/1/23-9/30/24
3/7/2024	593924	\$ 150.48	3/24/2024	PO - 41819	Vehicle repairs, parts and supplies - 10/1/23-9/30/24.
	Invoice Total	\$ 163.97			



Walker County
Claims and Invoices Submitted for Payment

Page 14 of 43

Invoice date	Invoice	Amount	Due Date	PO/PA	Description
--------------	---------	--------	----------	-------	-------------

13686 - Little, Clayton

3/20/2024	K-1346	\$ 10.49	3/24/2024		Travel Expense Reimbursement/Big Spring, TX 03/19/24 - Inmate Lunch
-----------	--------	----------	-----------	--	---

County Jail - Totals **\$ 19,273.98**

**50020-County Jail Inmate Medical
Cost Center**

10434 - McKesson Medical-Surgical Government Solutions, LLC

3/5/2024	21800850	\$ 63.82	3/24/2024	PO - 41832	Miscellaneous Inmate Supplies- 10/1/23-9/30/24
----------	----------	----------	-----------	------------	--

3/6/2024	21802287	\$ 15.64	3/24/2024	PO - 41832	Miscellaneous Inmate Supplies- 10/1/23-9/30/24
----------	----------	----------	-----------	------------	--

10436 - Clinical Pathology Laboratories, Inc.

3/14/2024	78026-202402-0	\$ 187.54	3/24/2024		CPL Lab Work 01/26/24
-----------	----------------	-----------	-----------	--	-----------------------

13237 - Huntsville Family Dental PLLC

3/20/2024	12170	\$ 510.00	3/24/2024		Dental Services - Coker, T. 11/21/23
-----------	-------	-----------	-----------	--	--------------------------------------

3/20/2024	K-1342	\$ 655.40	3/24/2024		Dental Services - Natho, K. 03/13-18/24
-----------	--------	-----------	-----------	--	---

County Jail Inmate Medical Cost Center - Totals **\$ 1,432.40**

**15030-County Judge - IT
Hardware/Software**

10243 - SHI Government Solutions

3/12/2024	GB00518655	\$ 635.24	3/24/2024	PO - 42283	228-04433 - SQL Server Standard ALng SA Microsoft - Part#: 228-04433 Contract Name: Adobe/Microsoft Software & Related Services Contract #: DIR-CPO-5237 Coverage Term: 12/1/2023 – 11/30/2024 Note: Year 1 of 3 - EA 91336805
-----------	------------	-----------	-----------	------------	---

3/12/2024	GB00518655	\$ 29,498.04	3/24/2024	PO - 42283	269-12442 - Office Professional Plus ALng SA Platform Microsoft - Part#: 269-12442 Contract Name: Adobe/Microsoft Software & Related Services Contract #: DIR-CPO-5237 Coverage Term: 12/1/2023 – 11/30/2024 Note: Year 1 of 3 - EA 91336805
-----------	------------	--------------	-----------	------------	---



Walker County
Claims and Invoices Submitted for Payment

Page 15 of 43

Invoice date	Invoice	Amount	Due Date	PO/PA	Description
3/12/2024	GB00518655	\$ 9,724.80	3/24/2024	PO - 42283	28U-00005 - D365 Finance GCC Sub Per User Microsoft - Part#: 28U-00005 Contract Name: Adobe/Microsoft Software & Related Services Contract #: DIR-CPO-5237 Coverage Term: 12/1/2023 – 11/30/2024 Note: Year 1 of 3 - EA 8312570
3/12/2024	GB00518655	\$ 0.00	3/24/2024	PO - 42283	28U-00005 Y10
3/12/2024	GB00518655	\$ 1,657.04	3/24/2024	PO - 42283	359-00961 - SQL CAL ALng SA User CAL Microsoft - Part#: 359-00961 Contract Name: Adobe/Microsoft Software & Related Services Contract #: DIR-CPO-5237 Coverage Term: 12/1/2023 – 11/30/2024 Note: Year 1 of 3 - EA 91336805
3/12/2024	GB00518655	\$ 716.28	3/24/2024	PO - 42283	395-02504 - Exchange Server Ent ALng SA Microsoft - Part#: 395-02504 Contract Name: Adobe/Microsoft Software & Related Services Contract #: DIR-CPO-5237 Coverage Term: 12/1/2023 – 11/30/2024 Note: Year 1 of 3 - EA 91336805
3/12/2024	GB00518655	\$ 2,649.72	3/24/2024	PO - 42283	3MS-00001 - Exchange Online P1 GCC Sub Per User Microsoft - Part#: 3MS-00001 Contract Name: Adobe/Microsoft Software & Related Services Contract #: DIR-CPO-5237 Coverage Term: 12/1/2023 – 11/30/2024 Note: Year 1 of 3 - EA 91336805
3/12/2024	GB00518655	\$ 3,088.80	3/24/2024	PO - 42283	7LT-00001 - Exchange Online Protection GCC Sub Per User Microsoft - Part#: 7LT-00001 Contract Name: Adobe/Microsoft Software & Related Services Contract #: DIR-CPO-5237 Coverage Term: 12/1/2023 – 11/30/2024 Note: Year 1 of 3 - EA 91336805
3/12/2024	GB00518655	\$ 2,358.00	3/24/2024	PO - 42283	9EM-00270 - Win Server Standard Core ALng SA 2L Microsoft - Part#: 9EM-00270 Contract Name: Adobe/Microsoft Software & Related Services Contract #: DIR-CPO-5237 Coverage Term: 12/1/2023 – 11/30/2024 Note: Year 1 of 3 - EA 91336805
3/12/2024	GB00518655	\$ 144.08	3/24/2024	PO - 42283	9EN-00198 - System Center Standard Core ALng SA 2L Microsoft - Part#: 9EN-00198 Contract Name: Adobe/Microsoft Software & Related Services Contract #: DIR-CPO-5237 Coverage Term: 12/1/2023 – 11/30/2024 Note: Year 1 of 3 - EA 91336805



Walker County
Claims and Invoices Submitted for Payment

Page 16 of 43

Invoice date	Invoice	Amount	Due Date	PO/PA	Description
3/12/2024	GB00518655	\$ 0.00	3/24/2024	PO - 42283	AAA-35418 - Azure Monetary Commitment Provision Microsoft - Part#: AAA-35418 Contract Name: Adobe/Microsoft Software & Related Services Contract #: DIR-CPO-5237 Coverage Term: 12/1/2023 – 11/30/2024 Note: Year 1 of 3 - EA 55487507
3/12/2024	GB00518655	\$ 1,080.60	3/24/2024	PO - 42283	D87-01159 - Visio Professional ALng SA Microsoft - Part#: D87-01159 Contract Name: Adobe/Microsoft Software & Related Services Contract #: DIR-CPO-5237 Coverage Term: 12/1/2023 – 11/30/2024 Note: Year 1 of 3 - EA 91336805
3/12/2024	GB00518655	\$ 13,110.24	3/24/2024	PO - 42283	KV3-00353 - Win Enterprise Device ALng SA Platform Microsoft - Part#: KV3-00353 Contract Name: Adobe/Microsoft Software & Related Services Contract #: DIR-CPO-5237 Coverage Term: 12/1/2023 – 11/30/2024 Note: Year 1 of 3 - EA 55487507
3/12/2024	GB00518655	\$ 4,956.18	3/24/2024	PO - 42283	KV3-00368
3/12/2024	GB00518655	\$ 4,147.20	3/24/2024	PO - 42283	MTL-00001 - D365 Team Members GCC Sub Per User Microsoft - Part#: MTL-00001 Contract Name: Adobe/Microsoft Software & Related Services Contract #: DIR-CPO-5237 Coverage Term: 12/1/2023 – 11/30/2024 Note: Year 1 of 3 - EA 55487507
3/12/2024	GB00518655	\$ 836.64	3/24/2024	PO - 42283	MTV-00001 - D365 Team Members FSA GCC Sub Per User Microsoft - Part#: MTV-00001 Contract Name: Adobe/Microsoft Software & Related Services Contract #: DIR-CPO-5237 Coverage Term: 12/1/2023 – 11/30/2024 Note: Year 1 of 3 - EA 55487507
3/12/2024	GB00518655	\$ 1,001.15	3/24/2024	PO - 42283	MX3-00117 - Visual Studio Ent MSDN ALng SA Microsoft - Part#: MX3-00117 Contract Name: Adobe/Microsoft Software & Related Services Contract #: DIR-CPO-5237 Coverage Term: 12/1/2023 – 11/30/2024 Note: Year 1 of 3 - EA 91336805
3/12/2024	GB00518655	\$ 13,110.24	3/24/2024	PO - 42283	W06-01072 - Core CAL ALng SA Platform UCAL Microsoft - Part#: W06-01072 Contract Name: Adobe/Microsoft Software & Related Services Contract #: DIR-CPO-5237 Coverage Term: 12/1/2023 – 11/30/2024 Note: Year 1 of 3 - EA 91336805



Walker County
Claims and Invoices Submitted for Payment

Page 17 of 43

Invoice date	Invoice	Amount	Due Date	PO/PA	Description
3/12/2024	GB00518655	\$ 32,676.84	3/24/2024	PO - 42283	W9B-00001 - D365 Finance FSA GCC Sub Per User Microsoft - Part#: W9B-00001 Contract Name: Adobe/Microsoft Software & Related Services Contract #: DIR-CPO-5237 Coverage Term: 12/1/2023 – 11/30/2024 Note: Year 1 of 3 - EA 55487507
3/12/2024	GB00518655	\$ 2,593.20	3/24/2024	PO - 42283	W9Q-00001 - D365 Supply Chain Management Attach FSA GCC Sub Per User Microsoft - Part#: W9Q-00001 Contract Name: Adobe/Microsoft Software & Related Services Contract #: DIR-CPO-5237 Coverage Term: 12/1/2023 – 11/30/2024 Note: Year 1 of 3 - EA 55487507
3/12/2024	GB00518655	\$ 432.24	3/24/2024	PO - 42283	WA1-00001 - D365 Operations Activity FSA GCC Sub Per User Microsoft - Part#: WA1-00001 Contract Name: Adobe/Microsoft Software & Related Services Contract #: DIR-CPO-5237 Coverage Term: 12/1/2023 – 11/30/2024 Note: Year 1 of 3 - EA 55487507
Invoice Total		\$ 124,416.53			
IT Hardware/Software - Totals		\$ 124,416.53			
County Treasurer - Collections					
10284 - LexisNexis Risk Data Management, Inc.					
3/18/2024	1125970-20240229	\$ 124.25	3/24/2024		Acct#1125970 - 02/01-29/24
10302 - Governmental Collectors Association of Texas					
3/13/2024	2024-139	\$ 50.00	3/24/2024		2024 Membership Dues/Clausen, M. #184
3/19/2024	2024-140	\$ 50.00	3/24/2024		2024 Membership Dues/Zamora, V. #185
County Treasurer - Collections - Totals		\$ 224.25			
20005-County Auditor-Financial Systems					
10243 - SHI Government Solutions					
3/12/2024	GB00518357	\$ 1,069.90	3/24/2024		Azure SQLDB ShrdSvr ALNG Fee - 12/01-31/23
3/12/2024	GB00518655	\$ 0.00	3/24/2024	PO - 42283	WA1-00001 Y10



Walker County
Claims and Invoices Submitted for Payment

Page 18 of 43

Invoice date	Invoice	Amount	Due Date	PO/PA	Description
--------------	---------	--------	----------	-------	-------------

3/12/2024	GB00518965	\$ 1,067.84	3/24/2024		Azure SQLDB ShrdSvr ALNG Fee - 01/01-31/24
-----------	------------	-------------	-----------	--	--

County Auditor-Financial Systems - Totals **\$ 2,137.74**

34020-Court Reporter Fees

10163 - Foster, Brenda A.

3/12/2024	3427	\$ 400.00	3/24/2024		Svc Rendered/278th Judicial Ct-02/26/24
-----------	------	-----------	-----------	--	---

14036 - Cooksey, Robin

3/19/2024	A-1715	\$ 800.00	3/24/2024		Svc Rend- 278th District Court-03/18-19/24
-----------	--------	-----------	-----------	--	--

3/18/2024	K-1340	\$ 800.00	3/24/2024		Svc Rend- 12th District Court-03/11-12/24
-----------	--------	-----------	-----------	--	---

Court Reporter Fees - Totals **\$ 2,000.00**

30010-Courts-Central Costs

11811 - Law Office of Joseph W Krippel

3/20/2024	18-28,815	\$ 277.50	3/24/2024		Cause #18-28,815
-----------	-----------	-----------	-----------	--	------------------

11872 - Zavala, Irma

3/13/2024	24-0301	\$ 545.00	3/24/2024		Services Rendered - 02/26/24
-----------	---------	-----------	-----------	--	------------------------------

12569 - Montgomery County Clerk

3/12/2024	24-16996	\$ 425.00	3/24/2024		Physician Fee, Attorney Fees/Cause #24-16996
-----------	----------	-----------	-----------	--	--

3/14/2024	24-17018	\$ 425.00	3/24/2024		Physician Fee, Attorney Fees/Cause #24-17018
-----------	----------	-----------	-----------	--	--

13190 - McKerley Law Firm, PLLC

3/12/2024	23-19,196	\$ 600.00	3/24/2024		Cause #23-19,196
-----------	-----------	-----------	-----------	--	------------------

13289 - Cain Law, PLLC

3/20/2024	17-28,386	\$ 411.00	3/24/2024		Cause #17-28,386
-----------	-----------	-----------	-----------	--	------------------

3/20/2024	22-19,058	\$ 700.50	3/24/2024		Cause #22-19,058
-----------	-----------	-----------	-----------	--	------------------

14180 - Buck, Christopher

3/12/2024	24-19,684	\$ 485.00	3/24/2024		Cause #24-19,684
-----------	-----------	-----------	-----------	--	------------------

14183 - Law Office of Allison Trousdale



Walker County
Claims and Invoices Submitted for Payment

Page 19 of 43

Invoice date	Invoice	Amount	Due Date	PO/PA	Description
--------------	---------	--------	----------	-------	-------------

3/20/2024	23-19,226	\$ 500.00	3/24/2024		Cause #23-19,226
-----------	-----------	-----------	-----------	--	------------------

Courts-Central Costs - Totals **\$ 4,369.00**

32010-Criminal District Attorney

10052 - Entergy

2/29/2024	138751359.2402	\$ 1,251.66	3/24/2024		Mo Svc 01/09/24-02/08/24- 1036 11th Street
-----------	----------------	-------------	-----------	--	--

11066 - Canon Solutions America, Inc.

3/14/2024	6007231541	\$ 127.88	3/24/2024		Maintenance- Copier Usage - 01/31/24-02/28/24
-----------	------------	-----------	-----------	--	---

13382 - Appriss Insights, LLC

3/14/2024	2059521456	\$ 4,507.60	3/24/2024		TX VINE Service Fee FY2024 Q2 - 12/01/23-02/29/24
-----------	------------	-------------	-----------	--	---

Criminal District Attorney - Totals **\$ 5,887.14**

32040-District Attorney

Supplement

13856 - Optimum

3/20/2024	07707154276015. 0324	\$ 27.28	3/24/2024		Monthly Service - 03/05/24-04/04/24
-----------	-------------------------	----------	-----------	--	-------------------------------------

District Attorney Supplement - Totals **\$ 27.28**

31010-District Clerk

11066 - Canon Solutions America, Inc.

3/14/2024	6007284624	\$ 5.26	3/24/2024		Maintenance - Copier Usage - 01/31/24-02/28/24
-----------	------------	---------	-----------	--	--

District Clerk - Totals **\$ 5.26**

31030-District Clerk Rider for

Prosecution

10172 - Scott Merriman, Inc.

3/14/2024	073263	\$ 1,360.00	3/24/2024	PO - 42307	Printed Orange Casebinders - Qty 500
-----------	--------	-------------	-----------	------------	--------------------------------------

District Clerk Rider for Prosecution - Totals **\$ 1,360.00**

16020-Elections

10083 - Elections Systems & Software, Inc.

3/11/2024	CD2080438	\$ 1,609.50	3/24/2024	PA - 2320	Layout Charge: 1 to 500 Faces x37
-----------	-----------	-------------	-----------	-----------	-----------------------------------



Walker County
Claims and Invoices Submitted for Payment

Page 20 of 43

Invoice date	Invoice	Amount	Due Date	PO/PA	Description
3/11/2024	CD2080439	\$ 1,294.00	3/24/2024	PA - 2320	Audio : Candidates x12, Props/Amends/Instructions x2, Ballot Faces x12, Contest/Issues x2, Language Set-Ups English, Language Set-Ups Spanish
<u>10941 - Thompson, Elizabeth</u>					
3/5/2024	A1678	\$ 165.00	3/24/2024		Northside 03/05/24
<u>10943 - Guillory, Fredrick</u>					
3/5/2024	A1693	\$ 189.50	3/24/2024		Huntsville ISD 03/05/24 & Delivery Fee
<u>10947 - Anderson, Joe Ann</u>					
3/5/2024	A1669	\$ 204.50	3/24/2024		Annex 03/05/24 & Delivery Fee
<u>10962 - Frey, Howard</u>					
3/5/2024	A1700	\$ 170.50	3/24/2024		New Waverly 03/05/24
<u>11023 - Agency 405</u>					
3/12/2024	CRS-202401-279043	\$ 1.00	3/24/2024		Svc Rend/Records Search x1- 01/11/24
<u>11256 - Lawson, Charles</u>					
3/5/2024	A1692	\$ 189.50	3/24/2024		Huntsville ISD 03/05/24 & Delivery Fee
<u>11268 - Hanks, Rhonda</u>					
3/5/2024	A1673	\$ 204.50	3/24/2024		Cook Springs 03/05/24 & Delivery Fee
<u>11275 - Gann, Tamara</u>					
3/5/2024	A1702	\$ 204.50	3/24/2024		New Waverly 03/05/24 & Delivery Fee
<u>11278 - Willett, Dorothy</u>					
3/5/2024	A1679	\$ 198.50	3/24/2024		Northside 03/05/24 & Delivery Fee
<u>11283 - Walker, Myra</u>					
3/5/2024	A1687	\$ 204.50	3/24/2024		Fairgrounds 03/05/24 & Delivery Fee
<u>12020 - Blaylock, Cynthia</u>					



Walker County
Claims and Invoices Submitted for Payment

Page 21 of 43

Invoice date	Invoice	Amount	Due Date	PO/PA	Description
3/5/2024	A1704	\$ 170.50	3/24/2024		New Waverly 03/05/24
<u>12022 - Vance, Kara</u>					
3/5/2024	A1668	\$ 204.50	3/24/2024		Annex 03/05/24 & Delivery Fee
<u>12126 - Minor, Iesia</u>					
3/5/2024	A1710	\$ 110.00	3/24/2024		Annex/EVBB 03/05/24
<u>12137 - Rosenberger, Sylvia</u>					
3/5/2024	A1677	\$ 198.50	3/24/2024		Northside 03/05/24 & Delivery Fee
<u>12138 - Odom, Sharon</u>					
3/5/2024	A1707	\$ 110.00	3/24/2024		Annex/EVBB 03/05/24
3/12/2024	A1713	\$ 22.00	3/24/2024		EVBB-Recon 03/12/24
<u>12411 - Woods, Julia</u>					
3/5/2024	A1694	\$ 195.50	3/24/2024		Riverside 03/05/24 & Delivery Fee
<u>12414 - Ellisor, Alice</u>					
3/5/2024	A1689	\$ 154.00	3/24/2024		Huntsville ISD 03/05/24
<u>12417 - Standlee, David</u>					
3/5/2024	A1706	\$ 120.00	3/24/2024		Annex/EVBB 03/05/24
3/12/2024	A1712	\$ 24.00	3/24/2024		EVBB-Recon 03/12/24
<u>12432 - Curran, Jennie</u>					
3/5/2024	A1674	\$ 162.25	3/24/2024		Cook Springs 03/05/24
<u>12740 - Penney, Deborah</u>					
3/5/2024	A1685	\$ 204.50	3/24/2024		Fairgrounds 03/05/24 & Delivery Fee
<u>12810 - Herrera, Enrique</u>					
3/5/2024	A1675	\$ 204.50	3/24/2024		Cook Springs 03/05/24 & Delivery Fee



Walker County
Claims and Invoices Submitted for Payment

Page 22 of 43

Invoice date	Invoice	Amount	Due Date	PO/PA	Description
--------------	---------	--------	----------	-------	-------------

12811 - Schneider, Heidi

3/5/2024	A1696	\$ 192.50	3/24/2024		Riverside 03/05/24 & Delivery Fee
----------	-------	-----------	-----------	--	-----------------------------------

13040 - Friday, Beth

3/5/2024	A1665	\$ 24.75	3/24/2024		Receiving 03/05/24
----------	-------	----------	-----------	--	--------------------

13348 - Wilson, Patricia

3/5/2024	A1684	\$ 173.75	3/24/2024		Fairgrounds 03/05/24
----------	-------	-----------	-----------	--	----------------------

13356 - Ellisor, Jane

3/5/2024	A1701	\$ 170.50	3/24/2024		New Waverly 03/05/24
----------	-------	-----------	-----------	--	----------------------

13357 - Elliott, John

3/5/2024	A1688	\$ 154.00	3/24/2024		Huntsville ISD 03/05/24
----------	-------	-----------	-----------	--	-------------------------

13441 - Harrison, Donnie

3/5/2024	A1709	\$ 120.00	3/24/2024		Annex/EVBB 03/05/24
----------	-------	-----------	-----------	--	---------------------

3/12/2024	A1711	\$ 24.00	3/24/2024		EVBB-Recon 03/12/24
-----------	-------	----------	-----------	--	---------------------

13489 - Riley, Robin

3/5/2024	A1697	\$ 167.75	3/24/2024		University Heights 03/05/24
----------	-------	-----------	-----------	--	-----------------------------

13504 - Smith, Sherry

3/5/2024	A1695	\$ 165.00	3/24/2024		Riverside 03/05/24
----------	-------	-----------	-----------	--	--------------------

13540 - Nokes, Trevor

3/5/2024	A1663	\$ 49.50	3/24/2024		Receiving 03/05/24
----------	-------	----------	-----------	--	--------------------

13544 - McCaffety, Lindsey

3/5/2024	A1708	\$ 110.00	3/24/2024		Annex/EVBB 03/05/24
----------	-------	-----------	-----------	--	---------------------

13886 - Gladden, Richard

3/5/2024	A1683	\$ 156.75	3/24/2024		Storm Shelter 03/05/24
----------	-------	-----------	-----------	--	------------------------

13893 - Cooper, Ronda



Walker County
Claims and Invoices Submitted for Payment

Page 23 of 43

Invoice date	Invoice	Amount	Due Date	PO/PA	Description
3/5/2024	A1672	\$ 162.25	3/24/2024		Cook Springs 03/05/24
<u>13894 - Stephens, Jack</u>					
3/5/2024	A1666	\$ 167.75	3/24/2024		Annex 03/05/24
<u>14075 - Jones, Angela</u>					
3/5/2024	A1680	\$ 156.75	3/24/2024		Storm Shelter 03/05/24
<u>14082 - Poole, Jennifer</u>					
3/5/2024	A1682	\$ 162.25	3/24/2024		Storm Shelter 03/05/24
<u>14083 - Moore, Carl</u>					
3/5/2024	A1676	\$ 159.50	3/24/2024		Northside 03/05/24
<u>14154 - Shelly-Johnson, Cameron Lee</u>					
3/5/2024	A1667	\$ 167.75	3/24/2024		Annex 03/05/24
<u>14155 - Shelly, Kendra</u>					
3/5/2024	A1691	\$ 159.50	3/24/2024		Huntsville ISD 03/05/24
<u>14156 - Levingston, Lois</u>					
3/5/2024	A1686	\$ 173.25	3/24/2024		Fairgrounds 03/05/24
<u>14157 - Smith, Elaine</u>					
3/5/2024	A1698	\$ 165.00	3/24/2024		University Heights 03/05/24
<u>14158 - Morrison, Rogena</u>					
3/5/2024	A1670	\$ 162.25	3/24/2024		Cook Springs 03/05/24
<u>14159 - Miller, Susan</u>					
3/5/2024	A1699	\$ 165.00	3/24/2024		University Heights 03/05/24
<u>14160 - Morales, Maria</u>					
3/5/2024	A1690	\$ 159.50	3/24/2024		Huntsville ISD 03/05/24



Walker County
Claims and Invoices Submitted for Payment

Page 24 of 43

Invoice date	Invoice	Amount	Due Date	PO/PA	Description
--------------	---------	--------	----------	-------	-------------

14161 - Wooten, Sandra

3/5/2024	A1671	\$ 162.25	3/24/2024		Cook Springs 03/05/24
----------	-------	-----------	-----------	--	-----------------------

14163 - Joens, Sarah

3/5/2024	A1681	\$ 156.75	3/24/2024		Storm Shelter 03/05/24
----------	-------	-----------	-----------	--	------------------------

14164 - Traylor IV, Richard

3/5/2024	A1705	\$ 170.50	3/24/2024		New Waverly 03/05/24
----------	-------	-----------	-----------	--	----------------------

14165 - Charlot, Tonya

3/5/2024	A1703	\$ 170.50	3/24/2024		New Waverly 03/05/24
----------	-------	-----------	-----------	--	----------------------

14176 - Friday, Sarah

3/5/2024	A1664	\$ 24.75	3/24/2024		Receiving 03/05/24
----------	-------	----------	-----------	--	--------------------

Elections - Totals

\$ 10,669.75

46010-Emergency Operations

10052 - Entergy

2/29/2024	137532164.2402	\$ 2,649.49	3/24/2024		Mo Svc 01/10/24-02/09/24- 445 SH 75N
-----------	----------------	-------------	-----------	--	--------------------------------------

10098 - Reliable Parts Co.

3/12/2024	002081155	\$ 32.64	3/24/2024	PO - 42049	Vehicle repairs, parts & supplies 10/1/23-9/30/24
-----------	-----------	----------	-----------	------------	---

10143 - Walker County Hardware

3/12/2024	143946	\$ 89.98	3/24/2024	PO - 42050	Operating supplies 10/1/23-9/30/24
-----------	--------	----------	-----------	------------	------------------------------------

10823 - Connell, Joseph

3/12/2024	2-24	\$ 2,000.00	3/24/2024		CERT Services 02/01-29/24
-----------	------	-------------	-----------	--	---------------------------

11066 - Canon Solutions America, Inc.

3/20/2024	647594.	\$ 44.72	3/24/2024		OEM - Maintenance - Copier Usage 01/14/24-02/13/24
-----------	---------	----------	-----------	--	--

11780 - NI Government Services, Inc.

3/12/2024	24023229681	\$ 73.73	3/24/2024		Satellite Phone Service 02/01-29/24
-----------	-------------	----------	-----------	--	-------------------------------------

13676 - DirecTV LLC



Walker County
Claims and Invoices Submitted for Payment

Page 25 of 43

Invoice date	Invoice	Amount	Due Date	PO/PA	Description
--------------	---------	--------	----------	-------	-------------

3/14/2024	039643069.24031 1	\$ 132.99	3/24/2024		Monthly Service - 03/10/24-04/09/24
-----------	----------------------	-----------	-----------	--	-------------------------------------

3/14/2024	075669314.24031 1	\$ 116.99	3/24/2024		Monthly Service - 03/10/24-04/09/24
-----------	----------------------	-----------	-----------	--	-------------------------------------

Emergency Operations - Totals **\$ 5,140.54**

17020-Facilities-Justice Center
Municipal Allocation

10052 - Entergy

2/29/2024	141614206.2402	\$ 333.60	3/24/2024		Mo Svc 01/10/24-02/09/24- 717 FM 2821 Rd W
-----------	----------------	-----------	-----------	--	--

Facilities-Justice Center Municipal Allocation - Totals **\$ 333.60**

29940-Governmental/Services
Contracts

10145 - Walker County Appraisal District

4/1/2024	AC240401	\$ 40,331.50	4/1/2024		Collections - 04/2024-06/2024
----------	----------	--------------	----------	--	-------------------------------

4/1/2024	AD240401	\$ 141,715.75	4/1/2024		Appraisals - 04/2024-06/2024
----------	----------	---------------	----------	--	------------------------------

Governmental/Services Contracts - Totals **\$ 182,047.25**

69940-Health and Human Services
- Governmental/Services Cont

10104 - Rita B Huff Humane Society

3/20/2024	022024	\$ 1,425.00	3/24/2024		SNAP Service - February 2024
-----------	--------	-------------	-----------	--	------------------------------

3/20/2024	202402	\$ 1,000.00	3/24/2024		Service for February 2024
-----------	--------	-------------	-----------	--	---------------------------

10225 - Senior Center of Walker County

4/1/2024	SC240401	\$ 1,250.00	4/1/2024		Service Contract - 04/24
----------	----------	-------------	----------	--	--------------------------

Health and Human Services - Governmental/Services Contracts - Totals **\$ 3,675.00**

48860-JAG Grant - 2023

10043 - GT Distributors, Inc.

3/5/2024	INV0991662	\$ 1,470.00	3/24/2024	PO - 42235	Simunition FX 9003 Helmet Black - Item# SIM-8971998
----------	------------	-------------	-----------	------------	---

JAG Grant - 2023 - Totals **\$ 1,470.00**

34010-Justice Court Technology



Walker County
Claims and Invoices Submitted for Payment

Page 26 of 43

Invoice date	Invoice	Amount	Due Date	PO/PA	Description
--------------	---------	--------	----------	-------	-------------

11776 - GTS Technology Solutions, Inc.

3/20/2024	INV75863	\$ 3,961.71	3/24/2024	PO - 42336	Computer - Dell OptiPlex Small Form Factor (Plus 7010) Item# 210-BFXE
-----------	----------	-------------	-----------	------------	--

12529 - Clary Business Machines

3/19/2024	131756	\$ 2,178.73	3/24/2024	PO - 42178	Shredder - HSM Pure 630 Cross Cut Shredder
-----------	--------	-------------	-----------	------------	--

Justice Court Technology - Totals **\$ 6,140.44**

33010-Justice of Peace Precinct 1

10284 - LexisNexis Risk Data Management, Inc.

3/18/2024	1125970- 20240229	\$ 27.00	3/24/2024		Acct#1125970 - 02/01-29/24
-----------	----------------------	----------	-----------	--	----------------------------

Justice of Peace Precinct 1 - Totals **\$ 27.00**

33030-Justice of Peace Precinct 3

10052 - Entergy

2/29/2024	137396024.2402	\$ 185.10	3/24/2024		Mo Svc 01/31/24-02/29/24- 2968 Hwy 19
-----------	----------------	-----------	-----------	--	---------------------------------------

Justice of Peace Precinct 3 - Totals **\$ 185.10**

33040-Justice of Peace Precinct 4

10052 - Entergy

2/29/2024	142756261.2402	\$ 183.17	3/24/2024		Mo Svc 01/26/24-02/26/24- 9134 SH 75S
-----------	----------------	-----------	-----------	--	---------------------------------------

Justice of Peace Precinct 4 - Totals **\$ 183.17**

36010-Juvenile Probation Support
- General Fund

10052 - Entergy

2/29/2024	138483110.2402	\$ 267.49	3/24/2024		Mo Svc 01/09/24-02/08/24- 1021 University Ave
-----------	----------------	-----------	-----------	--	---

10065 - The Huntsville Item

3/5/2024	13129.24	\$ 239.88	3/24/2024		Subscription Renewal Acct#13129 - 03/20/24-03/19/25
----------	----------	-----------	-----------	--	---

10812 - Arredondo, Jessica M

3/13/2024	K-1331	\$ 105.19	3/24/2024		Miles 157.0/Lufkin, TX-03/11/24
-----------	--------	-----------	-----------	--	---------------------------------

13282 - Pattillo, Brown & Hill, L.L.P.

3/13/2024	481028	\$ 1,900.00	3/24/2024		Annual Audit for 2024 Interim Billing
-----------	--------	-------------	-----------	--	---------------------------------------



Walker County
Claims and Invoices Submitted for Payment

Page 27 of 43

Invoice date	Invoice	Amount	Due Date	PO/PA	Description
--------------	---------	--------	----------	-------	-------------

14185 - Recovery Monitoring Solutions Corporation

3/20/2024	9936520	\$ 112.50	3/24/2024		GPS Monitoring Service - Jan 2024 - PID#3316 See Attached Credit Memo #196494 - \$15.00-Vendor Price Correction.
-----------	---------	-----------	-----------	--	---

3/20/2024	9946123	\$ 195.00	3/24/2024		GPS Monitoring Service - Feb 2024 - PID#3316
-----------	---------	-----------	-----------	--	--

Juvenile Probation Support - General Fund - Totals **\$ 2,820.06**

36040-Juvenile State/Grant Aid

12193 - Angelina County, Texas

3/18/2024	24-02-9907313	\$ 3,770.00	3/24/2024		Detention/PID#3285 - 02/01-29/24
-----------	---------------	-------------	-----------	--	----------------------------------

13172 - Victoria County Juvenile Services

3/12/2024	21562024	\$ 118.59	3/24/2024		Post Specialized - 01/01/24-01/23/24 - PID#3204
-----------	----------	-----------	-----------	--	---

Juvenile State/Grant Aid - Totals **\$ 3,888.59**

36030-Juvenile Title IV-E

13856 - Optimum

3/20/2024	7086315011.0324	\$ 42.00	3/24/2024		Monthly Service - 03/12/24-04/11/24
-----------	-----------------	----------	-----------	--	-------------------------------------

Juvenile Title IV-E - Totals **\$ 42.00**

61050-Litter Control - General Fund

13614 - Auto Parts of Huntsville, Inc

3/19/2024	590013	\$ 13.70	3/24/2024	PO - 41833	Miscellaneous repairs, parts and supplies- 10/1/23-9/30/24.
-----------	--------	----------	-----------	------------	---

3/5/2024	593386	\$ 169.22	3/24/2024	PO - 41833	Miscellaneous repairs, parts and supplies- 10/1/23-9/30/24.
----------	--------	-----------	-----------	------------	---

3/6/2024	593620	\$ 1.89	3/24/2024	PO - 41833	Miscellaneous repairs, parts and supplies- 10/1/23-9/30/24.
----------	--------	---------	-----------	------------	---

3/13/2024	595159	\$ 211.83	3/24/2024	PO - 41833	Miscellaneous repairs, parts and supplies- 10/1/23-9/30/24.
-----------	--------	-----------	-----------	------------	---

Litter Control - General Fund - Totals **\$ 396.64**

61020-Planning and Development

11066 - Canon Solutions America, Inc.

3/14/2024	6007231346	\$ 195.17	3/24/2024		Maintenance - Copier Usage - 01/31/24-02/28/24
-----------	------------	-----------	-----------	--	--



Walker County
Claims and Invoices Submitted for Payment

Page 28 of 43

Invoice date	Invoice	Amount	Due Date	PO/PA	Description
--------------	---------	--------	----------	-------	-------------

11724 - TransUnion Risk and Alternative Data Solution, Inc.

3/12/2024	473750-202402-1	\$ 75.00	3/24/2024		Information Srvs/Acct#473750 - 02/01-29/24
-----------	-----------------	----------	-----------	--	--

Planning and Development - Totals \$ 270.17

49940-Public Safety
Governmental/Services Contracts

10020 - City of Huntsville

4/1/2024	CH240401	\$ 20,541.00	4/1/2024		Fire Protection - 04/24
----------	----------	--------------	----------	--	-------------------------

Public Safety Governmental/Services Contracts - Totals \$ 20,541.00

49990-Public Safety Projects

14096 - Ultimate Lighting Solutions, LLC

3/13/2024	2131	\$ 4,900.00	3/24/2024	PO - 42194	Vehicle Repairs, FAS# 10427 - Light bar replacement.
-----------	------	-------------	-----------	------------	--

Public Safety Projects - Totals \$ 4,900.00

11578-Revenues-Sheriff
Commissary Fund

13503 - NCIC Inmate Communications

3/19/2024	0026533-IN	\$ 3,051.04	3/24/2024		Commissary Sales/Debit Time/Video/Messaging-02/1-29/24
-----------	------------	-------------	-----------	--	--

Revenues-Sheriff Commissary Fund - Totals \$ 3,051.04

82200-Road and Bridge General

10052 - Entergy

2/29/2024	142697036.2402	\$ 390.42	3/24/2024		Mo Svc 01/31/24-02/29/24- 2986 Hwy 19 Emulsion Tank
-----------	----------------	-----------	-----------	--	---

10095 - RB Everett & Company

3/12/2024	SI129281	\$ 1,468.50	3/24/2024	PO - 41884	Vehicle repairs, parts and supplies- 10/1/23-9/30/24.
-----------	----------	-------------	-----------	------------	---

10098 - Reliable Parts Co.

3/9/2024	002081241	\$ 95.00	3/24/2024	PO - 41885	Vehicle parts and supplies- 10/1/23-9/30/24
----------	-----------	----------	-----------	------------	---

3/12/2024	002081394	\$ 60.66	3/24/2024	PO - 41885	Vehicle parts and supplies- 10/1/23-9/30/24
-----------	-----------	----------	-----------	------------	---

10594 - P2 Emulsions

3/8/2024	24078	\$ 16,335.89	3/24/2024	PA - 2413	4,941 Gals P2 CWP Pothole Patch Asphalt Emulsion
----------	-------	--------------	-----------	-----------	--

13614 - Auto Parts of Huntsville, Inc



Walker County
Claims and Invoices Submitted for Payment

Page 29 of 43

Invoice date	Invoice	Amount	Due Date	PO/PA	Description
3/5/2024	593500	\$ 47.99	3/24/2024	PO - 41894	FAS#10384 -Air Sensing Switch (Ref P O #41883, Credited on Invoice 593605)
3/6/2024	593605	(\$ 47.99)	3/24/2024		FAS#10384 - Air Sensing Switch (Ref P O #41883, Credit for Invoice #593500)
3/6/2024	593606	\$ 47.99	3/24/2024	PO - 41883	Vehicle parts and supplies- 10/1/23-9/30/24
3/14/2024	595266	\$ 80.94	3/24/2024	PO - 41883	Vehicle parts and supplies- 10/1/23-9/30/24
e General - Totals		\$ 18,479.40			
ridge Precinct 1					
ergy					
2/29/2024	136102902.2402	\$ 351.84	3/24/2024		Mo Svc 01/10/24-02/09/24- 350A SH75N Road Dept
iable Parts Co.					
3/6/2024	002080942	\$ 15.98	3/24/2024	PO - 41867	Equipment parts and supplies- 10/1/23-9/30/24
3/11/2024	002081263	\$ 7.99	3/24/2024	PO - 41867	Vehicle parts and supplies- 10/1/23-9/30/24
lker County Hardware					
3/6/2024	143721	\$ 31.98	3/24/2024	PO - 41871	Operating Supplies- 10/1/23-9/30/24
3/7/2024	143779	\$ 59.96	3/24/2024	PO - 41871	Operating Supplies- 10/1/23-9/30/24
3/7/2024	143797	\$ 17.98	3/24/2024	PO - 41871	Operating Supplies- 10/1/23-9/30/24
stang Cat					
3/14/2024	PART6537671	\$ 146.54	3/24/2024	PO - 41864	Equipment parts and supplies- 10/1/23-9/30/24.
ntsville A-1 Tire Repair, LLC					
3/13/2024	56133	\$ 183.50	3/24/2024	PO - 41859	Vehicle parts and supplies- 10/1/23-9/30/24.
n Coast Resources, LLC					
3/13/2024	97314467	\$ 5,632.38	3/24/2024	PO - 41869	Gasoline and Ultra Low Diesel-10/1/23-9/30/24
to Parts of Huntsville, Inc					



Walker County
Claims and Invoices Submitted for Payment

Page 30 of 43

Invoice date	Invoice	Amount	Due Date	PO/PA	Description
--------------	---------	--------	----------	-------	-------------

3/5/2024 593413 \$ 7.99 3/24/2024 PO - 41856 Equipment parts and supplies- 10/1/23-9/30/24

14182 - Nicholson, Kristin

3/20/2024 101 \$ 3,940.00 3/24/2024 PO - 42354 R.O.W 232 Wire Rd. Huntsville TX 77320 -

Road and Bridge Precinct 1 - Totals

\$ 10,396.14

82220-Road and Bridge Precinct 2

10098 - Reliable Parts Co.

3/6/2024 002080943 \$ 82.94 3/24/2024 PO - 41968 Equipment repairs, parts and supplies - 10/1/23-9/30/24

10143 - Walker County Hardware

3/12/2024 143964 \$ 20.99 3/24/2024 PO - 41973 Operating Supplies - 10/1/23-9/30/24

10594 - P2 Emulsions

3/13/2024 24080 \$ 51,177.30 3/24/2024 PO - 42068 Road Materials - 10/1/23-9/30/24.

10614 - Doggett Machinery Services

3/7/2024 X91032 \$ 171,268.00 3/24/2024 PO - 42189 John Deere 410 P-tier Backhoe Loader

11389 - Huntsville A-1 Tire Repair, LLC

3/18/2024 55869 \$ 85.00 3/24/2024 PO - 41958 Vehicle repairs, parts and supplies - 10/1/23-9/30/24.

3/13/2024 56127 \$ 65.32 3/24/2024 PO - 41958 Vehicle repairs, parts and supplies - 10/1/23-9/30/24.

11390 - Ellis D. Walker Trucking, LLC

3/12/2024 11291 \$ 378.00 3/24/2024 PO - 42004 Road Materials - 10/1/23-9/30/24.

3/12/2024 11293 \$ 699.72 3/24/2024 PO - 42004 Road Materials - 10/1/23-9/30/24.

3/14/2024 11351 \$ 4,549.74 3/24/2024 PO - 42004 Road Materials - 10/1/23-9/30/24.

11446 - Johnson Wrecker Service

3/14/2024 021624 \$ 360.00 3/24/2024 PO - 42006 Towing Service - 10/1/23-9/30/24..

3/14/2024 022924 \$ 4,500.00 3/24/2024 PO - 42006 Towing Service - 10/1/23-9/30/24..

12499 - Vulcan Construction Materials, LLC



Walker County
Claims and Invoices Submitted for Payment

Page 31 of 43

Invoice date	Invoice	Amount	Due Date	PO/PA	Description
--------------	---------	--------	----------	-------	-------------

3/12/2024 62746956 \$ 48,065.72 3/24/2024 PO - 42009 Road Materials - 10/1/23-9/30/24.....

13156 - Ernst, Rhonda

4/1/2024 E240401 \$ 10.00 4/1/2024 Parking Area Lease - 04/24

13257 - Sun Coast Resources, LLC

3/14/2024 97314312 \$ 11,610.88 3/24/2024 PO - 42007 Gasoline and Ultra Low Diesel - 10/1/23-9/30/24

13614 - Auto Parts of Huntsville, Inc

3/18/2024 585861 \$ 35.77 3/24/2024 PO - 41948 Operating Supplies - 10/1/23-9/30/24.

3/18/2024 585861 \$ 49.94 3/24/2024 PO - 41948 Vehicle repairs, parts and supplies - 10/1/23-9/30/24.

Invoice Total \$ 85.71

3/14/2024 595362 \$ 162.41 3/24/2024 PO - 41948 Vehicle repairs, parts and supplies - 10/1/23-9/30/24.

14168 - Cleaning Solutions Equipment

3/13/2024 969048 \$ 8,800.00 3/24/2024 PO - 42337 Pressure Washer - Mi-T-M 3004 3000 PSI, 4 gal/230 volt
single phase 43 amps
diesel fired hot water 50' hose and gun

Road and Bridge Precinct 2 - Totals \$ 301,921.73

82230-Road and Bridge Precinct 3

10022 - Cleveland Asphalt

3/4/2024 27771 \$ 4,255.03 3/24/2024 PO - 42014 Road Materials- 10/1/23-9/30/24

3/6/2024 27778 \$ 770.50 3/24/2024 PO - 42014 Road Materials- 10/1/23-9/30/24

10036 - CenterPoint Energy

3/20/2024 31986573.2403 \$ 94.84 3/24/2024 Mo Svc - 02/12/24-03/12/24 2986 State Highway 19B

10052 - Entergy

2/29/2024 137430310.2402 \$ 253.11 3/24/2024 Mo Svc 01/31/24-02/29/24- 2986 B Hwy 19

10073 - Linde Gas & Equipment, Inc.

3/13/2024 41662186 \$ 97.92 3/24/2024 PO - 41905 Operating Supplies- 10/1/23-9/30/24

10143 - Walker County Hardware



Walker County
Claims and Invoices Submitted for Payment

Page 32 of 43

Invoice date	Invoice	Amount	Due Date	PO/PA	Description
3/4/2024	143540	\$ 15.99	3/24/2024	PO - 41919	Operating Supplies- 10/1/23-9/30/24.
3/4/2024	143540	\$ 46.34	3/24/2024	PO - 41919	Vehicle parts and supplies- 10/1/23-9/30/24
	Invoice Total	\$ 62.33			
3/11/2024	143892	\$ 39.98	3/24/2024	PO - 41919	Equipment parts and supplies- 10/1/23-9/30/24
3/11/2024	143892	\$ 1.39	3/24/2024	PO - 41919	Operating Supplies- 10/1/23-9/30/24.
	Invoice Total	\$ 41.37			
3/12/2024	143924	\$ 28.45	3/24/2024	PO - 41919	Operating Supplies- 10/1/23-9/30/24.
3/14/2024	144068	\$ 203.89	3/24/2024	PO - 41919	Operating Supplies- 10/1/23-9/30/24.
<u>11389 - Huntsville A-1 Tire Repair, LLC</u>					
3/12/2024	56120	\$ 30.00	3/24/2024	PO - 41900	Equipment parts and supplies- 10/1/23-9/30/24.
3/14/2024	56150	\$ 20.00	3/24/2024	PO - 41900	Equipment parts and supplies- 10/1/23-9/30/24.
<u>11446 - Johnson Wrecker Service</u>					
3/14/2024	022724	\$ 200.00	3/24/2024	PO - 41903	Towing Service- 10/1/23-9/30/24
3/14/2024	022824	\$ 200.00	3/24/2024	PO - 41903	Towing Service- 10/1/23-9/30/24
<u>11698 - Custom Products Corporation</u>					
3/11/2024	INV3860	\$ 80.24	3/24/2024	PO - 42340	F1818OM3HP - 18X18 GUARDRAIL MARKER
3/11/2024	INV3860	\$ 300.40	3/24/2024	PO - 42340	JTXS1272W819HA - Flood Gauge
3/11/2024	INV3860	\$ 765.53	3/24/2024	PO - 42340	S1236OM3LHA - TYPE 3 OBJECT MARKER LEFT
3/11/2024	INV3860	\$ 237.60	3/24/2024	PO - 42340	S1236OM3RHA - TYPE 3 OBJECT MAKER RIGHT
3/11/2024	INV3860	\$ 132.27	3/24/2024	PO - 42340	SHIPPING
	Invoice Total	\$ 1,516.04			
<u>12490 - Cintas Corporation #2</u>					
3/6/2024	4185497137	\$ 6.18	3/24/2024		Mat Rentals
3/6/2024	4185497137	\$ 147.34	3/24/2024	PA - 2372	Uniform Service
	Invoice Total	\$ 153.52			



Walker County
Claims and Invoices Submitted for Payment

Page 33 of 43

Invoice date	Invoice	Amount	Due Date	PO/PA	Description
--------------	---------	--------	----------	-------	-------------

3/13/2024	4186263169	\$ 6.18	3/24/2024		Mat Rentals
3/13/2024	4186263169	\$ 147.34	3/24/2024	PA - 2372	Uniform Service
	Invoice Total	\$ 153.52			

12499 - Vulcan Construction Materials, LLC

3/13/2024	62746957	\$ 1,216.88	3/24/2024	PA - 2354	24.46 Tons Ty D Gr 4 or 3/8" Washed Limestone
3/13/2024	62746958	\$ 14,124.60	3/24/2024	PA - 2354	156.94 Tons Hotmix Ty D

13173 - Blades Group, LLC

3/12/2024	18044257	\$ 2,480.00	3/24/2024	PO - 42339	Rock Asphalt - 2 pallets of 50 lb bags 62 bags per pallet \$20 per bag
-----------	----------	-------------	-----------	------------	--

13257 - Sun Coast Resources, LLC

3/4/2024	97302469	\$ 12,270.49	3/24/2024	PA - 2347	2,800.90 Gals Diesel #2/1,294.70 Gals Unleaded Gas
----------	----------	--------------	-----------	-----------	--

13614 - Auto Parts of Huntsville, Inc

3/5/2024	593500	\$ 23.99	3/24/2024	PO - 41894	Vehicle parts and supplies- 10/1/23-9/30/24
3/6/2024	593574	\$ 2.72	3/24/2024	PO - 41894	Vehicle parts and supplies- 10/1/23-9/30/24
3/6/2024	593604	\$ 48.44	3/24/2024	PO - 41894	Equipment parts and supplies- 10/1/23-9/30/24
3/12/2024	594814	\$ 128.94	3/24/2024	PO - 41894	Vehicle parts and supplies- 10/1/23-9/30/24
3/12/2024	594952	\$ 17.98	3/24/2024	PO - 41894	Vehicle parts and supplies- 10/1/23-9/30/24

Road and Bridge Precinct 3 - Totals **\$ 38,394.56**

82240-Road and Bridge Precinct 4

10022 - Cleveland Asphalt

3/20/2024	27789	\$ 491.79	3/24/2024	PO - 42001	Road Materials- 10/1/23-9/30/24
-----------	-------	-----------	-----------	------------	---------------------------------

10052 - Entergy

2/29/2024	141308965.2402	\$ 270.67	3/24/2024		Mo Svc 01/26/24-02/26/24- 9368 SH 75S
-----------	----------------	-----------	-----------	--	---------------------------------------

10092 - Powers Auto Supply



Walker County
Claims and Invoices Submitted for Payment

Page 34 of 43

Invoice date	Invoice	Amount	Due Date	PO/PA	Description
3/5/2024	145941	\$ 56.97	3/24/2024	PA - 2335	Air Gauge, Air Hose Coupler Adapter, Airchuck
3/6/2024	145973	\$ 12.98	3/24/2024		Electrical Tape x2
3/6/2024	145973	\$ 5.96	3/24/2024	PA - 2335	FAS#13485 - Hose Clamp x4
	Invoice Total	\$ 18.94			
3/6/2024	146004	\$ 108.15	3/24/2024	PA - 2335	FAS#10324 - Jumper Cables FAS#12429 - Cabin Air Filter x2
3/6/2024	146033	\$ 137.98	3/24/2024	PA - 2335	FAS#12215 - CAM2 Hydraulic Fluid 5-gallon x2
3/7/2024	146101	\$ 7.45	3/24/2024	PA - 2335	FAS#13485 - Hose Clamp x5
3/11/2024	146220	\$ 13.99	3/24/2024	PA - 2335	FAS#10431 - Mud Flaps
3/13/2024	146318	\$ 25.74	3/24/2024	PA - 2335	FAS#10338 - Battery Stainless Steel Hold Down Nuts x6
3/13/2024	146318	\$ 9.66	3/24/2024		Wire Wheel, Crimped, 1-1/2 In X .012 In X 1/4 In Hex Shank
	Invoice Total	\$ 35.40			
3/13/2024	146324	\$ 22.99	3/24/2024	PA - 2335	Epoxy Adhesive 10 oz
3/13/2024	146331	\$ 84.00	3/24/2024	PA - 2335	FAS#13685 - WD-40 Spray 12oz x3, WD-40 Spray x3, Stemco Hub Cap Window Kit x4, High Temp RTV Silicone Gasket Maker - 3 Oz, License Plate Screw Kit
<u>10143 - Walker County Hardware</u>					
3/6/2024	143698	\$ 33.75	3/24/2024	PO - 41933	Operating Supplies 10/1/23-9/30/24
<u>10323 - Mason's, Inc.</u>					
3/14/2024	1456	\$ 97.39	3/24/2024	PA - 2337	D Batteries 4pk x2, Cut Off Wheel, Teflon Tape, 3/4" Nipple, 7/8" Drill Bit, 1" Drill Bit, 4 Piece File Set
<u>11389 - Huntsville A-1 Tire Repair, LLC</u>					
3/6/2024	56018	\$ 15.00	3/24/2024	PA - 2343	FAS#10195 - Mount Tire plus Shop Supplies
3/13/2024	56137	\$ 45.00	3/24/2024	PA - 2343	FAS#10338 - Tire Repair Plus Shop Supplies
<u>11427 - Husky Trailer & Parts Mfg.</u>					
3/11/2024	5317	\$ 54.99	3/24/2024	PO - 41946	Equipment Repairs- 10/1/23-9/30/24



Walker County
Claims and Invoices Submitted for Payment

Page 35 of 43

Invoice date	Invoice	Amount	Due Date	PO/PA	Description
--------------	---------	--------	----------	-------	-------------

12702 - Barsh Auto, LLC

3/6/2024	1012391	\$ 7.00	3/24/2024		State Inspection/FAS#13685
----------	---------	---------	-----------	--	----------------------------

12888 - Lonestar Truck Group

3/14/2024	X220179862:01	\$ 2,822.00	3/24/2024	PO - 41944	Vehicle repairs parts and supplies 10/1/23-9/30/24.
3/14/2024	X220180220:01	\$ 114.91	3/24/2024	PO - 41944	FAS#10365 - 7x18 Mesh Tarp (Ref PO #41944, Returned on Invoice X220180297:01)
3/14/2024	X220180220:01	\$ 426.44	3/24/2024	PO - 41944	Vehicle repairs parts and supplies 10/1/23-9/30/24.
	Invoice Total	\$ 541.35			
3/14/2024	X220180297:01	(\$ 114.91)	3/24/2024	PO - 41944	FAS#10365 - 7x18 Mesh Tarp (Ref P O #41944, Purchased on Invoice #X220180297:01)
3/14/2024	X220180297:01	\$ 111.94	3/24/2024	PO - 41944	Vehicle repairs parts and supplies 10/1/23-9/30/24.
	Invoice Total	(\$ 2.97)			
3/8/2024	X220182962:01	\$ 1,132.24	3/24/2024	PO - 41944	Vehicle repairs parts and supplies 10/1/23-9/30/24.
3/13/2024	X220183917:01	(\$ 905.44)	3/24/2024		FAS#10365 - Drum Credit Invoice (Ref PO#41944 Purchased on Invoice X220179862:01)

13055 - Hoeser, Bonner

3/13/2024	106109	\$ 2,320.00	3/24/2024	PA - 2342	FAS#12215 - Replace all Hydraulic Hoses from Pilot Tray to Main Valve Bank and Miscellaneous Hoses
3/11/2024	106111	\$ 990.00	3/24/2024	PA - 2342	FAS#10431 - Replace Turbo Charger

13257 - Sun Coast Resources, LLC

3/12/2024	97264463	\$ 2,301.69	3/24/2024		Ref PO#41936/Ref Credit Inv#97303191 500.00 Gals Diesel #2/224.00 Gals Unleaded Gas (Vendor Price Correction)
3/12/2024	97303191	(\$ 2,301.69)	3/24/2024		Ref PO#41936/Ref Org Inv#97264463 500.00 Gals Diesel #2/224.00 Gals Unleaded Gas (Vendor Price Correction)
3/12/2024	97303192	\$ 2,150.52	3/24/2024	PO - 41936	Fuel 10/1/23-9/30/24
3/20/2024	97303681	\$ 1,983.67	3/24/2024	PO - 41936	Fuel 10/1/23-9/30/24



Walker County
Claims and Invoices Submitted for Payment

Page 36 of 43

Invoice date	Invoice	Amount	Due Date	PO/PA	Description
--------------	---------	--------	----------	-------	-------------

Road and Bridge Precinct 4 - Totals **\$ 12,532.83**

41010-Sheriff

10043 - GT Distributors, Inc.

3/4/2024	INV0991474	\$ 643.50	3/24/2024	PO - 42176	SBA-1351570* - Safariland Agile High-Cut Helmet Cover, Jumbo Color: Ranger Green
3/12/2024	INV0992905	\$ 495.00	3/24/2024	PO - 42208	SBA- 1219669-LT21*
3/12/2024	INV0992905	\$ 4,554.00	3/24/2024	PO - 42208	SBA- 1351922*
3/12/2024	INV0992905	\$ 61.92	3/24/2024	PO - 42208	SBA-1223589-PL*
3/12/2024	INV0992905	\$ 61.92	3/24/2024	PO - 42208	SBA-1223589-PS*
3/12/2024	INV0992905	\$ 5,940.00	3/24/2024	PO - 42208	SBA-1354534*
3/12/2024	INV0992905	\$ 4,677.75	3/24/2024	PO - 42208	SBA-1354771*
	Invoice Total	\$ 15,790.59			

10118 - Sirchie

3/13/2024	0635073-IN	\$ 108.62	3/24/2024	PO - 42093	IEB1200 - Integrity Bags
-----------	------------	-----------	-----------	------------	--------------------------

10159 - Motorola Solutions, Inc.

3/12/2024	8281830175	\$ 3,750.00	3/24/2024	PO - 42281	Vehicle Accessories - WGA00370-400
3/12/2024	8281830175	\$ 495.00	3/24/2024	PO - 42281	Vehicle Accessories - WGA00475-CHARGEKIT
3/12/2024	8281830175	\$ 2,000.00	3/24/2024	PO - 42281	Vehicle Accessories - WGA00543-200
3/12/2024	8281830175	\$ 1,250.00	3/24/2024	PO - 42281	Vehicle Accessories - WGA00574
3/12/2024	8281830175	\$ 300.00	3/24/2024	PO - 42281	Vehicle Accessories - WGA00574-KIT
3/12/2024	8281830175	\$ 1,000.00	3/24/2024	PO - 42281	Vehicle Accessories - WGB-0146A
3/12/2024	8281830175	\$ 975.00	3/24/2024	PO - 42281	Vehicle Accessories - WGP01760-200
3/12/2024	8281830175	\$ 0.00	3/24/2024	PO - 42281	Vehicle Accessories - WGP02073-300-KIT
3/12/2024	8281830175	\$ 175.00	3/24/2024	PO - 42281	Vehicle Accessories - WGP02913
	Invoice Total	\$ 9,945.00			

10575 - Caldwell Country Chevrolet



Walker County
Claims and Invoices Submitted for Payment

Page 37 of 43

Invoice date	Invoice	Amount	Due Date	PO/PA	Description
3/18/2024	RR173787	\$ 48,330.00	3/24/2024	PO - 42145	2024 Chevrolet Tahoe PPV CC10706 - PATROL UNITS Quantity (3) - Cost of Vehicle: \$48,330.00 Warranty: GM Warranty 5YR/100,000 Miles Powertrain @ N/C Quote# 001-2023
3/18/2024	RR173801	\$ 48,330.00	3/24/2024	PO - 42145	2024 Chevrolet Tahoe PPV CC10706 - PATROL UNITS Quantity (3) - Cost of Vehicle: \$48,330.00 Warranty: GM Warranty 5YR/100,000 Miles Powertrain @ N/C Quote# 001-2023
3/12/2024	RR173836	\$ 48,330.00	3/24/2024	PO - 42145	2024 Chevrolet Tahoe PPV CC10706 - PATROL UNITS Quantity (3) - Cost of Vehicle: \$48,330.00 Warranty: GM Warranty 5YR/100,000 Miles Powertrain @ N/C Quote# 001-2023
<u>11816 - Texas Department of Motor Vehicles</u>					
3/13/2024	12347.24	\$ 7.50	3/24/2024		Alias Registration/1GNKRGKD4GJ262591
<u>12271 - Enterprise Rent a Car</u>					
3/12/2024	38D5R0	\$ 989.00	3/24/2024		Vehicle Rental - 01/08/24-02/07/24
<u>13188 - Whitworth, Brad</u>					
3/20/2024	K-1348	\$ 1,295.00	3/24/2024		Advance Per Diem/Denver, IN/ 04/07/24-05/25/24
<u>13614 - Auto Parts of Huntsville, Inc</u>					
3/13/2024	582778	\$ 58.69	3/24/2024	PO - 41840	Vehicle repairs, parts and supplies- 10/1/23-9/30/24
3/11/2024	589942	\$ 676.92	3/24/2024	PO - 41840	Vehicle repairs, parts and supplies- 10/1/23-9/30/24
3/11/2024	592216	\$ 5.98	3/24/2024		FAS#12639 TPMS Sensor Valve x2 (Ref P O #41840, Returned on Invoice 593382)
3/5/2024	593382	(\$ 5.98)	3/24/2024		FAS#12639 TPMS Sensor Valve x2 (Ref P O #41840, Ref Invoice 592216)
3/5/2024	593387	\$ 47.94	3/24/2024	PO - 41840	Vehicle repairs, parts and supplies- 10/1/23-9/30/24



Walker County
Claims and Invoices Submitted for Payment

Page 38 of 43

Invoice date	Invoice	Amount	Due Date	PO/PA	Description
3/11/2024	594590	\$ 51.69	3/24/2024	PO - 41840	FAS#12332 - Integrated Thermostat Housing (Ref PO #41840 Credit Inv #595958)
3/11/2024	594590	\$ 90.49	3/24/2024	PO - 41840	Vehicle repairs, parts and supplies- 10/1/23-9/30/24
	Invoice Total	\$ 142.18			
3/11/2024	594675	\$ 8.49	3/24/2024	PO - 41840	Vehicle repairs, parts and supplies- 10/1/23-9/30/24
3/12/2024	594865	\$ 73.69	3/24/2024	PO - 41840	Vehicle repairs, parts and supplies- 10/1/23-9/30/24
3/18/2024	595958	(\$ 51.69)	3/24/2024		FAS#12721 - Integrated Thermostat Housing (Ref PO #41840 Purchased on Invoice 594590)

13796 - ODP Business Solutions, LLC

3/15/2024	355957421001	\$ 356.99	3/24/2024	PO - 41846	Office Supplies- 10/1/23-9/30/24
3/15/2024	355964645001	\$ 127.00	3/24/2024	PO - 41846	Office Supplies- 10/1/23-9/30/24

13856 - Optimum

3/20/2024	07707154276015. 0324	\$ 95.29	3/24/2024		Monthly Service - 03/05/24-04/04/24
-----------	-------------------------	----------	-----------	--	-------------------------------------

Sheriff - Totals **\$ 175,304.71**

50040-Sheriff Commissary
Operations

13856 - Optimum

3/20/2024	07707154276015. 0324	\$ 393.85	3/24/2024		Monthly Service - 03/05/24-04/04/24
3/20/2024	07707154276015. 0324	\$ 13.47	3/24/2024		Monthly Service - 03/05/24-04/04/24
	Invoice Total	\$ 407.32			

Sheriff Commissary Operations - Totals **\$ 407.32**

35020-SPU Criminal

13728 - Amwins Group Benefits LLC

3/20/2024	AM042024	\$ 1,106.30	3/24/2024		April 2024 Monthly Premiums
-----------	----------	-------------	-----------	--	-----------------------------

SPU Criminal - Totals **\$ 1,106.30**

35030-SPU - State General
Allocation

10038 - Federal Express Corporation



Walker County
Claims and Invoices Submitted for Payment

Page 39 of 43

Invoice date	Invoice	Amount	Due Date	PO/PA	Description
3/12/2024	8-423-15763	\$ 8.38	3/24/2024		Acct#1273-1435-7/Shipping 02/22/24
3/20/2024	8-430-52500	\$ 8.38	3/24/2024		Acct#1273-1435-7/Shipping 02/28/24
3/19/2024	8-438-19102	\$ 23.26	3/24/2024		Acct#1273-1435-7/Shipping 03/04/24
<u>Energy</u>					
2/29/2024	135944809.2402	\$ 266.48	3/24/2024		Mo Svc 01/10/24-02/09/24- 119 Sh 75N SPC 300
<u>LexisNexis Risk Data Management, Inc.</u>					
3/19/2024	1020409-20240229	\$ 200.00	3/24/2024		Acct#1020409 - 02/01-29/24
<u>Simple Cellular</u>					
3/20/2024	2188	\$ 275.00	3/24/2024		Working with Optimum to Restore Internet at 75N office 03/12-13/24
<u>Optimum</u>					
3/20/2024	07707154276015.0324	\$ 146.15	3/24/2024		Monthly Service - 03/05/24-04/04/24
General Allocation - Totals		\$ 927.65			
<u>Civil Division</u>					
<u>LexisNexis Risk Data Management, Inc.</u>					
3/19/2024	1474540-20240229	\$ 107.85	3/24/2024		Acct#1474540 - 02/01-29/24
<u>ZA & Associates</u>					
3/20/2024	A-1716	\$ 2,625.00	3/24/2024		Svc Rend/Inv#1/Hill, J., 02/14-28/24, 03/13/24
3/20/2024	A-1717	\$ 175.00	3/24/2024		Svc Rend/Inv#7/O'Neal, K.,02/28/24
3/20/2024	A-1718	\$ 1,925.00	3/24/2024		Svc Rend/Inv#1/Strain, C.,02/16-20/24
3/20/2024	A-1719	\$ 5,075.00	3/24/2024		Svc Rend/Inv#3/Rodriguez, R.-02/21/24-03/05/24
3/20/2024	A-1720	\$ 350.00	3/24/2024		Svc Rend/Inv#2/Ricks, G.-02/27/24



Walker County
Claims and Invoices Submitted for Payment

Page 40 of 43

Invoice date	Invoice	Amount	Due Date	PO/PA	Description
3/20/2024	A-1721	\$ 1,750.00	3/24/2024		Svc Rend/Inv#1/Reich, T.-02/29/24-03/07/24
3/20/2024	A-1722	\$ 1,750.00	3/24/2024		Svc Rend/Inv#1/Reed, K.-02/12-29/24
<u>10588 - Compass Reporting Group</u>					
3/20/2024	58673	\$ 472.50	3/24/2024		Svc Rend/Case#111571-D-CV/Benson, N.,02/16/24
3/20/2024	58729	\$ 349.50	3/24/2024		Svc Rend/Case#23DC-CV-00484/Hayden, T.,02/21/24
<u>12171 - SLS Litigation Services, LLC</u>					
3/20/2024	24484	\$ 175.00	3/24/2024		Svc Rend/Case#C-0702-24-F/Hirlas, D.,02/27/24
3/20/2024	24487	\$ 150.00	3/24/2024		Svc Rend/Case#2024-009/Wolf, J.,02/12/24
3/20/2024	24511	\$ 610.95	3/24/2024		Svc Rend/Case#CV23-70005/Coronado, R.,02/28/24
3/20/2024	24526	\$ 1,096.85	3/24/2024		Svc Rend/Case#2023-1583-2/Jacobey, Z.,03/05/24
3/20/2024	24536	\$ 1,059.10	3/24/2024		Svc Rend/Case#2022DCV-4728-G/Letson, C., 02/28/24
<u>13731 - Simple Cellular</u>					
3/20/2024	2168	\$ 175.00	3/24/2024	PA - 2395	Program 2 Phones for Dual Extensions 02/29/24, Fix 2016 Problem on Laptop 02/29/24, Fix Issue with Printing, Wrong Printer had been Selected 03/01/24
3/20/2024	2188	\$ 275.00	3/24/2024	PA - 2395	Working with Optimum to Restore Internet at 75N office 03/12-13/24
<u>13856 - Optimum</u>					
3/20/2024	07707154276015.0324	\$ 281.20	3/24/2024		Monthly Service - 03/05/24-04/04/24
<u>14094 - NeuroForensics Integrated, PLLC</u>					
3/20/2024	1056	\$ 4,687.50	3/24/2024		Professional Services/Gray, C.-02/02/24-03/13/24

SPU Civil Division - Totals

\$ 23,090.45

35050-SPU Juvenile Division

10052 - Entergy



Walker County
Claims and Invoices Submitted for Payment

Page 41 of 43

Invoice date	Invoice	Amount	Due Date	PO/PA	Description
--------------	---------	--------	----------	-------	-------------

2/29/2024	136069523.2402	\$ 160.47	3/24/2024		Mo Svc 01/10/24-02/09/24- 119 SH 75N Spc 800
-----------	----------------	-----------	-----------	--	--

11816 - Texas Department of Motor Vehicles

3/12/2024	10372.24	\$ 7.50	3/24/2024		Alias Registration/2G1WB58K281201785
-----------	----------	---------	-----------	--	--------------------------------------

SPU Juvenile Division - Totals **\$ 167.97**

70020-Texas AgriLife Extension
Service

10867 - Titzman, Kristy K

3/20/2024	K-1343	\$ 91.12	3/24/2024		Miles 136.0/Houston, TX 03/09/24
-----------	--------	----------	-----------	--	----------------------------------

3/20/2024	K-1344	\$ 91.12	3/24/2024		Miles 136.0/Houston, TX - 03/07/24
-----------	--------	----------	-----------	--	------------------------------------

3/20/2024	K-1345	\$ 363.53	3/24/2024		Per Diem/Lodging/Miles- 308.0/Austin, TX - 03/11-12/24
-----------	--------	-----------	-----------	--	--

11066 - Canon Solutions America, Inc.

3/20/2024	647594.	\$ 220.80	3/24/2024		Ag Ext - Maintenance - Copier Usage 01/08/24-02/07/24
-----------	---------	-----------	-----------	--	---

Texas AgriLife Extension Service - Totals **\$ 766.57**

46500-Walker County Central
Dispatch Services

10052 - Entergy

2/29/2024	141614206.2402	\$ 148.27	3/24/2024		Mo Svc 01/10/24-02/09/24- 717 FM 2821 Rd W
-----------	----------------	-----------	-----------	--	--

10210 - Harris County Treasurer

3/14/2024	111539	\$ 193.54	3/24/2024	PO - 42348	Motorola Fan Module
-----------	--------	-----------	-----------	------------	---------------------

3/14/2024	111539	\$ 360.00	3/24/2024	PO - 42348	Preventive Maintenance - Walker East Radio Tower - Labor - 5 hours @ \$72.00
-----------	--------	-----------	-----------	------------	--

3/14/2024	111539	\$ 360.00	3/24/2024	PO - 42348	Preventive Maintenance - Walker West Radio Tower - Labor - 5 hours @ \$72.00
-----------	--------	-----------	-----------	------------	--

3/14/2024	111539	\$ 432.00	3/24/2024	PO - 42348	Trip Charge
-----------	--------	-----------	-----------	------------	-------------

Invoice Total **\$ 1,345.54**

10269 - AT&T

3/19/2024	436-4900.030924	\$ 36.42	3/24/2024		Monthly Service - 03/09/24-04/08/24
-----------	-----------------	----------	-----------	--	-------------------------------------

13856 - Optimum

3/20/2024	7086315011.0324	\$ 301.00	3/24/2024		Monthly Service - 03/12/24-04/11/24
-----------	-----------------	-----------	-----------	--	-------------------------------------



Walker County
Claims and Invoices Submitted for Payment

Page 42 of 43

Invoice date	Invoice	Amount	Due Date	PO/PA	Description
--------------	---------	--------	----------	-------	-------------

Walker County Central Dispatch Services - Totals \$ 1,831.23

**46100-Walker County EMS -
Emergency Services**

10052 - Entergy

2/29/2024	137702163.2402	\$ 395.52	3/24/2024		Mo Svc 01/18/24-02/16/24- 230 SH 19
-----------	----------------	-----------	-----------	--	-------------------------------------

10073 - Linde Gas & Equipment, Inc.

3/14/2024	41678665	\$ 215.61	3/24/2024	PO - 42036	Medical Supplies- 10/1/23-9/30/24
-----------	----------	-----------	-----------	------------	-----------------------------------

10143 - Walker County Hardware

3/13/2024	144039	\$ 14.36	3/24/2024	PO - 42042	Operating Supplies- 10/1/23-9/30/24.
-----------	--------	----------	-----------	------------	--------------------------------------

10269 - AT&T

3/19/2024	436-4900.030924	\$ 30.42	3/24/2024		Monthly Service - 03/09/24-04/08/24
-----------	-----------------	----------	-----------	--	-------------------------------------

10345 - Bill Fick Ford

3/12/2024	FOCS390171	\$ 754.91	3/24/2024	PO - 42056	Vehicle repairs, parts and supplies- 10/1/23-9/30/24
-----------	------------	-----------	-----------	------------	--

3/12/2024	FOCS390870	\$ 1,833.79	3/24/2024	PO - 42056	Vehicle repairs, parts and supplies- 10/1/23-9/30/24
-----------	------------	-------------	-----------	------------	--

3/5/2024	FOCS392053	\$ 303.99	3/24/2024	PO - 42056	Vehicle repairs, parts and supplies- 10/1/23-9/30/24
----------	------------	-----------	-----------	------------	--

10361 - Bound Tree Medical LLC

3/13/2024	65684161	\$ 1,356.62	3/24/2024	PO - 42045	Medical Supplies- 10/1/23-9/30/24 - Non-bid items. Buyboard for items not on Midlothian.
-----------	----------	-------------	-----------	------------	---

3/12/2024	70348572	(\$ 1,369.04)	3/24/2024		Ref PO#42045/Ref Org Inv#85233448 Vendor Corrected Pricing and Rebilled on Inv#65684161
-----------	----------	---------------	-----------	--	--

3/13/2024	85233448	\$ 1,369.04	3/24/2024		Ref PO#42045/Ref CM#70348572 Vendor corrected pricing and rebilled on Inv#65684161
-----------	----------	-------------	-----------	--	---

3/13/2024	85271492	\$ 2,581.91	3/24/2024	PA - 2401	IV Solution Dextrose 10% 250ml bag 36/cs x2cs, Curaplex Select Nebulizer x50ea, Gloves Cobalt Med 10bx/cs x2cs, Gloves Cobalt LG 10bx/cs x2cs, Gloves Cobalt SM 10bx/cs x1cs, Nitroglycerin 0.4mg Tabs 4btl/bx x2bx, M-LNCS Sensor x2bx, Syringe and Needle
-----------	----------	-------------	-----------	-----------	--



Walker County
Claims and Invoices Submitted for Payment

Page 43 of 43

Invoice date	Invoice	Amount	Due Date	PO/PA	Description
--------------	---------	--------	----------	-------	-------------

3/13/2024	85271492.	\$ 356.18	3/24/2024	PO - 42045	Medical Supplies- 10/1/23-9/30/24 - Non-bid items. Buyboard for items not on Midlothian.
-----------	-----------	-----------	-----------	------------	--

13614 - Auto Parts of Huntsville, Inc

3/6/2024	593658	\$ 84.17	3/24/2024	PO - 42039	Equipment Repairs - 10/1/23 -9/30/24
3/6/2024	593658	\$ 83.69	3/24/2024	PO - 42039	Vehicle repairs, parts and supplies- 10/1/23-9/30/24
	Invoice Total	\$ 167.86			

3/15/2024	595443	\$ 26.98	3/24/2024	PO - 42039	Vehicle repairs, parts and supplies- 10/1/23-9/30/24
-----------	--------	----------	-----------	------------	--

13856 - Optimum

3/20/2024	07707154276015.0324	\$ 270.59	3/24/2024		Monthly Service - 03/05/24-04/04/24
3/20/2024	07707154276015.0324	\$ 66.15	3/24/2024		Monthly Service - 03/05/24-04/04/24
3/20/2024	07707154276015.0324	\$ 86.20	3/24/2024		Monthly Service - 03/05/24-04/04/24
	Invoice Total	\$ 422.94			

3/20/2024	7086315011.0324	\$ 301.00	3/24/2024		Monthly Service - 03/12/24-04/11/24
-----------	-----------------	-----------	-----------	--	-------------------------------------

Walker County EMS - Emergency Services - Totals **\$ 8,762.09**

45020-Weigh Station Utilites and Services

10052 - Entergy

2/29/2024	134544790.2402	\$ 476.30	3/24/2024		Mo Svc 01/26/24-02/26/24- 1425 IH 45
2/29/2024	142253384.2402	\$ 173.41	3/24/2024		Mo Svc 01/26/24-02/26/24- 1425 IH 45 Scales

10718 - DISH Network Services, LLC

3/20/2024	84961429.031624	\$ 58.67	3/24/2024		Monthly Service - 03/31/24-04/30/24
-----------	-----------------	----------	-----------	--	-------------------------------------

13654 - Honey Bucket

3/7/2024	0554045675	\$ 80.00	3/24/2024		Monthly Service - 03/07/24-04/03/24 3179 I45 S
----------	------------	----------	-----------	--	--

Weigh Station Utilites and Services - Totals **\$ 788.38**

Report Totals		\$ 1,141,627.82			
---------------	--	-----------------	--	--	--



COMMUNITY DEVELOPMENT & REVITALIZATION
The Texas General Land Office
Section 3 Quarterly Summary Report

Economic Opportunities for Low- and Very Low-Income Persons

1. Grantee/Subrecipient Name and Address		2. GLO Contract Number	
Walker County 1100 University Ave. Rm 204 Huntsville, TX 77340		20-065-104-C279	
		3. Contact Person / Section 3 Coordinator	
		County Judge Colt Christian	
		4. Phone (including area code)	
		(936) 436-4910	
5. Email			
cchristian@co.walker.tx.us			
6. Total Amount of Award:		7. Year	8. Quarter Being Reported
\$ 4,553,905.00		2024	2 DEC - FEB
9. Executed Contracts This Quarter		1. Program Code: (Use separate sheet for each program code).	
No Contracts were executed during this report period		8 = CDBG - State Administered	
10. Date Report Submitted			
3/8/2024			

Part I: Employment and Training (Columns B, C, and F are mandatory fields. Include New Hires in columns E & F.**

A	B	C	D	E			F
Job Category	Number of New Hires	Number of New Hires that are Sec. 3 Residents	% of Sec. 3 New Hires (Optional)	Section 3 employee hours (Optional) Include hours for part-time and full-time positions	Total staff hours (Optional)	% of Total Staff Hours for Sec. 3 Employees The percentage of the total staff hours worked for Sec. 3 employees connected with this award.	Number of Sec. 3 Trainees Enter the number of Sec. 3 trainees in connection with this award.
Professionals	0		-			-	
Clerical	0		-			-	
Case Mgmt.	0		-			-	
Facilities /Maintenance	0		-			-	
Technical	0		-			-	
Carpentry	0		-			-	
Masonry	0		-			-	
Plumbing	0		-			-	
Electrical	0		-			-	
Administrative	0		-			-	

Other (Describe)							
			-			-	
			-			-	
			-			-	
Total	0	0	-	0	0	-	0

Part II: Contracts Awarded	
1. Construction Contracts:	
A. Total dollar amount of construction contracts awarded	\$ -
B. Total dollar amount of construction contracts awarded to Section 3 businesses	\$ -
C. Percentage of total dollar amount awarded to Section 3 businesses	0.0%
D. Total number of Section 3 businesses receiving construction contracts	0
2. Non-Construction Contracts:	
A. Total dollar amount of construction contracts awarded	\$ -
B. Total dollar amount of construction contracts awarded to Section 3 businesses	\$ -
C. Percentage of total dollar amount awarded to Section 3 businesses	0
D. Total number of Section 3 businesses receiving construction contracts	0

Contracts Executed During Reporting Quarter (Report all contracts executed during the reporting quarter.)

1. Construction Contracts (10% of all awarded construction contracts, awards to Section 3 Business Concerns-representing minimum goals)

Prime Contractor	Construction Contract Amount	Section 3 Bus.	Contract Award Date	Posted Job Notice in Work-In-Texas/Local Workforce	No. of New Hires	No. of New Hires (Section 3 Residents)	Total No. of New Hires (Section 3 Residents)
Knife River	\$1,657,452.12	No	1/31/2022	Yes	0	0	0
Subcontractor (Name)	Contract Amount	Section 3 Bus.	Contract Award	Posted Job Notice in Work-	Contractor Type: Plumbing, Electrical etc		

See Sheet 2 to add additional records

2. Non-Construction Contracts (3% of all awarded non-construction contracts, awards to Section 3 Business Concerns-representing minimum goals) (Report awarded Contracts that are valued at or above \$2,000)

Business Name	Contract Amount	Section 3 Bus.	Contract Award	Posted Job Notice in Work-	Section 3	Reason/Contract Type

See Sheet 2 to add additional records

Part III: Summary of Effects (dropdowns)

Indicate the efforts made to direct the employment and other economic opportunities generated by HUD financial assistance for housing and community development programs, to the greatest extent feasible, toward low-and very low-income person, particularly those who are recipients of government assistance for housing.

Yes	Recruited low-income residents through: local advertising media, signs prominently displayed at the project site, contracts with the community organizations and public or private agencies operating within the metropolitan area (or non-metropolitan county) in which the Section 3 covered program or
Yes	Participated in a HUD program or other program which promotes the training or employment of Section 3 residents.
Yes	Participated in a HUD program or other program which promotes the award of contracts to business concerns which meet the definition of Section 3 business concerns.
No	Coordinated with Youthbuild Programs administered in the metropolitan area in which the Section 3 covered project is located.
Yes	Other efforts; Please describe below:

The County has passed a Sec 3 Resolution, has a Sec 3 Plan in place, and makes efforts to reach out to the community for Sec 3 opportunities

Section 3 of the Housing and Urban Development Act of 1968, as amended, 12 U.S.C. 1701u, mandates that the Department of Housing and Urban Development ("HUD") ensure that employment and other economic opportunities generated by its housing and community development assistance programs are directed towards low- and very low-income persons, particular those who are recipients of government assisted housing. The governing regulations for this standard are found at 24 CFR Part 135. The information gathered from this form will be used by HUD in monitoring program participant compliance with Section 3, to assess the results of HUD's efforts to meet the statutory objectives of Section 3, to prepare reports for Congress, and by program participants as a self-monitoring tool. All data will be entered into a centralized database for analysis and distribution. This collection of information involves recipients of Federal financial assistance for housing and community requirements under Section 808(e)(6) of the Fair Housing Act and Section 916 of the Housing and Community Development Act of 1992. An assurance of confidentiality is not applicable to this form or the data gathered as a result of the proper usage of this form. The Privacy Act of 1974 and OMB Circular A-108 are not applicable. The reporting requirements do not contain sensitive questions, the date is cumulative in nature, and personal identifying information is not included.

Disclaimer : *The Texas General Land Office has made every effort to ensure the information contained on this form is accurate and in compliance with the most up-to-date CDBG-DR and/or CDBG-MIT federal rules and regulations, as applicable. It should be noted that the Texas General Land Office assumes no liability or responsibility for any error or omission on this form that may result from the interim period between the publication of amended and/or revised federal rules and regulations and the Texas General Land Office's standard review and update schedule.*

Walker County
TAX LEVY 2022-2023 - CURRENT TAX LEVY 2023-2024

Month	Prior Adj. Tax Levy 22-23 Yr	Total Collected to Date (Prior Year) 22-23 Yr	Percentage	Current Adj. Tax Levy 23-24 Yr	Total Collected to Date (Current Year 23-24)	Percentage Adj. Levy	Percentage Original Levy
October	26,141,138.89	762,378.65	0.0292	28,401,039.23	402,153.29	0.0142	0.0141
November	26,137,188.32	2,276,911.51	0.0871	28,397,743.83	1,915,854.67	0.0675	0.0674
December	26,125,233.91	6,651,028.03	0.2546	28,205,562.23	6,914,527.00	0.2451	0.2431
January	26,100,653.40	20,169,944.40	0.7728	28,210,792.05	16,358,517.00	0.5799	0.5751
February	26,098,452.81	23,909,171.20	0.9161	28,191,298.80	24,921,841.13	0.8840	0.8761
March							
April							
May							
June							
July							
August							
September							

H-GAC**Houston-Galveston Area Council**

P. O. Box 22777

Houston, TX 77227-2777

Phone 713-627-3200

FAX 713-993-2414

RECEIVED**MAR 11 2024****WALKER COUNTY
JUDGE'S OFFICE**

INVOICE NO.

2024-11

Date

12/31/2023Make All
Payments
Direct To:**H-GAC**

P. O. Box 22777

Houston, TX 77227-2777

*Please reference H-GAC
Member Dues & Invoice
Number with Remittance***SOLD TO:**Hon. Colt Christian
County Judge, Walker County
County Courthouse
1100 University Ave, Ste 204
Huntsville, TX 77340

Item	Quantity	Description	Unit Price	Ext. Price
		Computed at \$0.04 per capita in accordance with Article VIII of the Houston-Galveston Area Council Bylaws as adopted on February 19, 2002, on the basis of the OFFICIAL 2020 Census Counts published by the U.S. Department of Commerce, or \$200.00, whichever is greater. Your county's population is listed at		
		76,400	\$	3,056.00
		For Membership Dues January 1 - December 31, 2024		

TERMS: DUE UPON RECEIPT**TOTAL****\$****3,056.00**

County Judges and Commissioners Association of Texas
1301 Nueces Street, Suite 201
Austin, Texas 78701

INVOICE ANNUAL COUNTY DUES

Taxpayer I.D. # 74-2611550

Honorable Colt M. Christian
Walker County Judge
1100 University Avenue, Room 204
Huntsville, Texas 77340

March 12, 2024

YEAR	COUNTY	ASSESSED DUES FOR CALENDAR YEAR	PAST DUE	TOTAL AMOUNT DUE
2024	Walker County	\$2592.00	None	\$2592.00

The County Judges and Commissioners Association of Texas is requesting payment of your annual county dues in the amount specified above. The dues are assessed based on the population of your county, from the 2020 census.

The dues paid by the counties are utilized in the following ways:

Legislative: Jim Allison, Senior General Counsel, and Rick Thompson, Program Director, monitor the legislative session, all called special sessions, and interim hearings. The State Officers supervise and assist in the support of our legislative program.

Consultation: Jim and the firm legal staff are available for internet list serve, telephone, and email consultation for important problems in your county. Phone numbers: (512) 482-0701, (800) 733-0699; Email address: j.allison@allison-bass.com.

Education: The State Association Education Committee monitors and certifies the Continuing Education Program for County Commissioners. Our educational programs are a vital part of our organization, and we need to maintain their excellence. The State Association maintains a transcript and issues a Certificate of Completion to all commissioners who complete the required 16 hours of continuing education. The Advanced Curriculum Program provides an opportunity for additional educational achievement.

County Progress Magazine provides informative monthly articles of special interest to us. Your dues include an annual subscription for each member of the Commissioners Court. By your support, we will be able to continue these services for each of you.

Please make check payable to:
County Judges and Commissioners Association of Texas
Mail to:
County Judges and Commissioners Association of Texas
1301 Nueces Street, Suite 201
Austin, Texas 78701

If you have questions, please call:
Jen Crownover, President
County Judges and Commissioners Association of Texas
(830) 221-1104

Justice of Peace Precinct 1

Summary of Receipts and Remittances to County Treasurer For the Month Ended

Collections

Criminal/Civil fees receipted in Odyssey	<u>\$27,424.81</u>
Received by Collections Department	\$3,968.00
Paid by Credit Card	\$6,282.64
Remitted to County Treasurer	<u>\$15,869.17</u>
Revenues for the Month	<u>\$27,424.81</u>

Summary of Deposits/Remittances

Date of Dyn System Receipt	Date County Treasurer Receipt	Deposit with County Treasurer	Deposit Credit Card Account	Deposited By Collection Department	Deposited by Efile	Cash Short / Over	Total Deposits/ Remittances
01/02/24	01/09/24	\$ 3,135.80	\$ 322.00	\$ 94.00			\$ 3,551.80
01/03/24	01/10/24	\$ 145.00	\$ 157.00	\$ -	\$ -		\$ 302.00
01/04/24	01/08/24	\$ -	\$ 265.00	\$ 144.00	\$ -		\$ 409.00
01/05/24	02/27/24	\$ -	\$ -	\$ -	\$ 55.00		\$ 55.00
01/08/24	01/11/24	\$ 2,599.77	\$ 1,343.00	\$ 56.00			\$ 3,998.77
01/09/24	01/17/24	\$ 270.00	\$ 430.00	\$ -	\$ 366.00		\$ 1,066.00
01/10/24	01/11/24	\$ -	\$ 1,253.00	\$ -	\$ -		\$ 1,253.00
01/11/24	01/18/24	\$ -	\$ -	\$ 788.00	\$ 495.00		\$ 1,283.00
01/12/24	01/19/24	\$ -	\$ 834.00	\$ -	\$ 133.00		\$ 967.00
01/17/24	01/19/24	\$ 2,959.00	\$ 879.00	\$ -	\$ -		\$ 3,838.00
01/18/24	01/22/24	\$ 500.00	\$ 481.00	\$ 618.00	\$ -		\$ 1,599.00
01/22/24	01/24/24	\$ -	\$ -	\$ -	\$ 255.00		\$ 255.00
01/23/24	02/05/24	\$ 10.00	\$ -	\$ 460.00	\$ -		\$ 470.00
01/24/24	02/05/24	\$ 164.00	\$ 148.00	\$ -	\$ -		\$ 312.00
01/25/24	02/12/24	\$ 3,537.50	\$ 103.00	\$ 1,310.00	\$ -	\$ (1.00)	\$ 4,949.50
01/26/24	02/12/24	\$ 155.00	\$ 67.64	\$ -	\$ -	\$ 1.00	\$ 223.64
01/29/24	02/14/24	\$ 1,179.10	\$ -	\$ 205.00	\$ -		\$ 1,384.10
01/30/24	02/14/24	\$ 414.00	\$ -	\$ 200.00	\$ 1.00		\$ 615.00
01/31/24	02/15/24	\$ 800.00	\$ -	\$ 93.00	\$ -		\$ 893.00
							\$ -
							\$ -
							\$ -
							\$ -
							\$ -
I Deposits for the Period		\$ 15,869.17	\$ 6,282.64	\$ 3,968.00			\$ 27,424.81

Funds Pending Remittance to Treasurer

\$0.00

Justice of Peace Precinct 2

Summary of Receipts and Remittances to County Treasurer For the Month Ended January 31 2023

Collections

Criminal/Civil fees receipted in Odyssey	<u>\$7,839.00</u>
Received by Collections Department	\$2,663.00
Paid by Credit Card	\$939.00
Remitted to County Treasurer	<u>\$3,077.00</u>
Revenues for the Month	<u>\$7,839.00</u>

Summary of Deposits/Remittances

Date of Dyn System Receipt	Date County Treasurer Receipt	Deposit with County Treasurer	Deposit Credit Card Account	Deposited By Collection Department	E-file	Total Deposits/ Remittances
01/02/24	02/27/24	\$ -	\$ -	\$ -	\$ 33.00	\$ 33.00
01/03/24	01/11/24	\$ 255.00	\$ -	\$ 100.00	\$ -	\$ 355.00
01/09/24	01/18/24	\$1,044.00	\$ 148.00	\$1,042.00	\$ -	\$ 2,234.00
01/17/24	01/22/24	\$ 210.00	\$ -	\$ -	\$ -	\$ 210.00
01/18/24	01/22/24	\$ 550.00	\$ -	\$ 265.00	\$ -	\$ 815.00
01/19/24	01/25/24	\$ -	\$ -	\$ -	\$ 565.00	\$ 565.00
01/22/24	01/24/24	\$ -	\$ 157.00	\$ 251.00	\$ -	\$ 408.00
01/23/24	02/22/24	\$ -	\$ -	\$ -	\$ 33.00	\$ 33.00
01/24/24	01/30/24	\$ -	\$ -	\$ -	\$ 133.00	\$ 133.00
01/25/24	02/14/24	\$ 504.00	\$ 296.00	\$ 831.00	\$ -	\$ 1,631.00
01/29/24	01/31/24	\$ -	\$ 338.00	\$ -	\$ -	\$ 338.00
01/30/24	02/16/24	\$ 514.00	\$ -	\$ 174.00	\$ -	\$ 688.00
01/31/24	02/27/24	\$ -	\$ -	\$ -	\$ 396.00	\$ 396.00
		\$ -	\$ -	\$ -	\$ -	\$ -
		\$ -	\$ -	\$ -	\$ -	\$ -
		\$ -	\$ -	\$ -	\$ -	\$ -
		\$ -	\$ -	\$ -	\$ -	\$ -
		\$ -	\$ -	\$ -	\$ -	\$ -
		\$ -	\$ -	\$ -	\$ -	\$ -
		\$ -	\$ -	\$ -	\$ -	\$ -

Total Deposits for the Period	<u>\$3,077.00</u>	<u>\$ 939.00</u>	<u>\$2,663.00</u>	<u>\$ 1,160.00</u>	<u>\$ 7,839.00</u>
----------------------------------	-------------------	------------------	-------------------	--------------------	--------------------

Funds Pending Remittance to Treasurer

Justice of Peace Precinct 3

Summary of Receipts and Remittances to County Treasurer For the Month Ended January 2024

Collections

Criminal/Civil fees receipted in Odyssey	\$8,455.10
Received by TPG Direct	\$2,173.50
Received by Efile	\$ 1,130.00
Received by Collections Department	\$678.00
Paid by Credit Card	\$2,282.60
Remitted to County Treasurer	\$2,191.00
Revenues for the Month	\$8,455.10

Summary of Deposits/Remittances

Date of Dyn System Receipt	Date County Treasurer Receipt	Deposit with County Treasurer	Deposit Credit Card Account	Deposited By Collection Department	EFILE	Deposited By TPG Direct	Over/Short	Total Deposits/ Remittances
01/02/24	01/09/24	\$ 154.00	\$ 313.00	\$ 360.00				\$ 827.00
01/03/24	01/12/24	\$ 1,272.00						\$ 1,272.00
01/04/24	01/12/24	\$ 188.00	\$ 108.00		\$ 33.00	\$ 823.50		\$ 1,152.50
01/05/24	01/08/24		\$ 206.00					\$ 206.00
01/08/24	01/12/24	\$ 154.00			\$ 66.00			\$ 220.00
01/09-11/24	01/19/24				\$ 133.00	\$ 470.00		\$ 603.00
01/12-17/24	01/19/24		\$ 57.00	\$ 60.00	\$ 33.00			\$ 150.00
01/18/24	02/21/24		\$ 157.00	\$ 50.00		\$ 260.00		\$ 467.00
01/19/24	01/22/24		\$ 411.00					\$ 411.00
01/22/24	02/12/24	\$ 259.00	\$ 157.00	\$ 158.00	\$ 33.00			\$ 607.00
01/23/24	01/25/24				\$ 33.00			\$ 33.00
01/24/24	01/26/24				\$ 166.00			\$ 166.00
01/25/24	02/12/24	\$ 154.00	\$ 200.60			\$ 620.00		\$ 974.60
01/26/24	01/29/24		\$ 525.00					\$ 525.00
01/29-30/24	01/31/24			\$ 50.00	\$ 534.00			\$ 584.00
01/31/24	02/16/24	\$ 10.00	\$ 148.00		\$ 99.00			\$ 257.00
Total Deposits for the Period		\$ 2,191.00	\$2,282.60	\$ 678.00	\$ 1,130.00	\$ 2,173.50	\$ -	\$ 8,455.10

Funds Pending Remittance to Treasurer

\$0.00

Justice of Peace Precinct 4

Summary of Receipts and Remittances to County Treasurer For the Month Ended JANUARY 2024

County Weight Station

FINE ONLY

Total Fine
\$0.00

Collections

Criminal/Civil Fees receipted in Odyssey	\$50,468.00
Received by Collections Department	\$4,652.00
Paid by Credit Card	\$6,050.00
Remitted to County Treasurer	\$35,665.00
<u>Revenues for the Month</u>	\$ 50,468.00

Summary of Deposits/Remittances

Date of Receipt	Date: County Treasurer Receipt	Deposit with County Treasurer	Deposit: CREDIT CARD	Deposited: BY COLLECTION DEPT.	Direct Deposit: E-FILE	Direct Deposit: TRAFFIC PAYMENT	Cash SHORT/ OVER	Total Deposits/ Remittances
1/1/2024								\$ -
1/2/2024	01/11/24	\$ 11,373.50	\$ 414.00	\$ 901.00	\$ 99.00	\$ 10,873.50	\$ 133.00	\$ 12,920.50
1/3/2024	01/10/24	\$ -	\$ 148.00		\$ 33.00			\$ 181.00
1/4/2024	01/11/24	\$ 4,391.00		\$ 1,444.00	\$ 33.00	\$ 4,391.00		\$ 5,868.00
1/5/2024								\$ -
1/8/2024	01/18/24	\$ 820.00	\$ 2,256.00	\$ -	\$ 33.00			\$ 3,109.00
1/9/2024	01/11/24	\$ -		\$ 314.00	\$ 99.00			\$ 413.00
1/10/2024	01/18/24	\$ 105.00						\$ 105.00
1/11/2024	01/18/24	\$ 6,692.00	\$ 108.00	\$ 743.00	\$ 33.00	\$ 6,692.00		\$ 7,576.00
1/12/2024								\$ -
1/15/2024								\$ -
1/16/2024								\$ -
1/17/2024	02/01/24	\$ 1,202.00		\$ 17.00	\$ 1,734.00			\$ 2,953.00
1/18/2024	02/01/24	\$ 4,889.00	\$ 253.00	\$ 197.00		\$ 4,889.00		\$ 5,339.00
1/19/2024	02/01/24	\$ 308.00						\$ 308.00
1/22/2024	02/15/24	\$ 1,015.00	\$ 993.00	\$ 226.00	\$ 864.00			\$ 3,098.00
1/23/2024	02/01/24	\$ -	\$ 728.00	\$ 62.00	\$ 231.00			\$ 1,021.00
1/24/2024	02/15/24	\$ 150.00			\$ 233.00			\$ 383.00
1/25/2024	02/16/24	\$ 4,214.50	\$ 257.00	\$ 468.00		\$ 4,214.50		\$ 4,939.50
1/26/2024	02/14/24	\$ -	\$ 893.00					\$ 893.00
1/29/2024	02/15/24	\$ -		\$ 280.00	\$ 66.00			\$ 346.00
1/30/2024	02/16/24	\$ 205.00						\$ 205.00
1/31/2024	02/16/24	\$ 300.00	\$ 510.00	\$ -				\$ 810.00
Total Deposits for the Period		\$ 35,665.00	\$ 6,050.00	\$ 4,652.00	\$ 3,458.00	\$ 31,060.00	\$ 133.00	\$ 50,468.00

Funds Pending Remittance to Treasurer \$50,468.00

District Clerk
Summary of Receipts and Remittances to County Treasurer
For the Month Ended February 2024

Collections

Receipt Fees for the Month	<u>\$47,760.45</u>
NSF Check Reimbursement	\$0.00
Received by Collections Department	\$1,831.49
Paid by Credit Card	\$9,730.90
Remitted to County Treasurer + TDCJ Rider & Nisi payment	\$36,198.06
Subtotal Revenues for the Month	<u>\$47,760.45</u>

Summary of Deposits/Remittances

Date of Dynamics System receipt	Deposit with County Treasurer	Deposit CreditCard eFile Account	Deposited By Collection Department	Total Deposits/Remittances
02/01/24	\$ 22.00	\$ 248.70	\$ 499.00	\$ 769.70
02/02/24	\$ 877.73	\$ 264.70	\$ 70.00	\$ 1,212.43
02/05/24	\$ 1,686.00	\$ 43.00	\$ 306.49	\$ 793.00
02/06/24	\$ 260.00	\$ 478.00	\$ 55.00	\$ 18,135.63
02/07/24	\$ 18,109.63	\$ 26.00	\$ -	\$ 18,135.63
02/08/24	\$ 32.00	\$ 1,014.90	\$ 175.00	\$ 1,221.90
02/09/24	\$ -	\$ 771.00	\$ -	\$ 771.00
02/12/24	\$ 1,234.00	\$ 16.00	\$ 185.00	\$ 1,435.00
02/13/24	\$ 30.00	\$ 479.00	\$ 25.00	\$ 534.00
02/14/24	\$ 157.00	\$ 1,116.00	\$ -	\$ 1,273.00
02/15/24	\$ -	\$ 334.00	\$ -	\$ 334.00
02/16/24	\$ 367.00	\$ 511.60	\$ 140.00	\$ 1,018.60
02/20/24	\$ 388.00	\$ 706.00	\$ 36.00	\$ 1,130.00
02/21/24	\$ 14.00	\$ 35.00	\$ -	\$ 49.00
02/22/24	\$ 2,088.00	\$ 1,105.00	\$ 140.00	\$ 3,333.00
02/23/24	\$ 235.00	\$ 1,037.00	\$ 200.00	\$ 1,472.00
02/26/24	\$ 1,861.00	\$ 225.00	\$ -	\$ 2,086.00
02/27/24	\$ 825.00	\$ 112.00	\$ -	\$ 937.00
02/28/24	\$ 57.00	\$ -	\$ -	\$ 57.00
02/29/24	\$ 860.00	\$ 1,208.00	\$ -	\$ 2,068.00
2/2-ResearchTX	\$ 94.70	\$ -	\$ -	\$ 94.70
2/6 Rider	\$ 7,000.00	\$ -	\$ -	\$ 7,000.00
				\$ -
				\$ -
				\$ -

	\$	-		\$	-		\$	-		\$	-
Totals for the Period	\$	36,198.06	\$	9,730.90	\$	1,831.49	\$	47,760.45			

Funds Pending Remittance to Treasurer \$0.00

Collections thru Probation and Reported by Probation for District Court \$16,549.13

County Clerk
 Summary of Receipts and Remittances to County Treasurer
 Feb of 2024

[illegible][illegible][illegible]

Treasurer

Monthly Report

For the Period January 01, 2024, thru January 31, 2024

Amy Klawinsky

Amy Klawinsky, County Treasurer

Date: 3.13.2024

ORDER NO. 2024-48

**AN ORDER ACCEPTING THE REPORT SUBMITTED BY THE COUNTY TREASURER FOR THE
PERIOD JANUARY 1, 2024 THRU JANUARY 31, 2024**

BE IT ORDERED BY THE COMMISSIONERS' COURT OF WALKER COUNTY TEXAS, that:

- WHEREAS, LGC §114.026(a) requires that the County Treasurer at least once at month at a regular term of the commissioner court make a detailed report of (1) money received and disbursed, (2) debts due and owed by the county, and (3) all other proceedings in the treasurer's office.
- WHEREAS, LGC §114.026(c) requires that 'after the commissioners court has compared and examined the treasurer's report and has determined the report is correct, the court shall enter an order in its minutes approving the report'.
- WHEREAS, LGC §114.026(d) requires that 'before the adjournment of a regular term of the commissioners court, the county judge and each county commissioner shall give an affidavit stating that the requirement of subsection (c) have been met at that term'.
- WHEREAS, In accordance with Local Government Code §114.026, the County Treasurer has submitted a report that details money received and disbursed. The report submitted by County Treasurer states that \$ _100.00_ are on hand in the office of the county treasurer for the report period that is not in the county investment accounts or county depository. The amount reported by the County Treasurer by fund of the cash received for the report period is attached as Exhibit A. The amount reported by the County Treasurer by fund of the cash disbursements for the report period is attached as Exhibit B. The debt schedule at the end of the period is Exhibit C. A summary of all transactions in bank and investments is Exhibit D.

PASSED AND APPROVED on this ____ day of _____, 2024 affirming that LGC §114.026(c) has been met and orders publication of the affidavit on the website of Walker County.

Colt Christian
County Judge

Danny Kuykendall
Commissioner, Precinct 1

Ronnie White
Commissioners, Precinct 2

Bill Daugette
Commissioner, Precinct 3

Brandon Decker
Commissioner, Precinct 4

Attest: Kari A. French
County Clerk

Approved as to form: Will Durham
District Attorney

Walker County Fund Balance January 2024

Fund	Fund name	BeginBalance	Revenues	Expenditures	TransfersIn	TransfersOut	EndingBalance
101	General Fund	12,791,703.77	7,826,546.48	2,357,268.26	0.00	0.00	18,260,981.99
105	General Projects Fund	5,816,668.92	26,423.39	7,235.51	0.00	0.00	5,835,856.80
115	General Capital Projects Fund	5,833,095.75	26,482.13	0.00	0.00	0.00	5,859,577.88
119	ARP Relief/Recovery Fund	968,912.42	4,394.28	0.00	0.00	0.00	973,306.70
180	Public Safety Seized Money Fund	0.00	0.00	0.00	0.00	0.00	0.00
185	Healthy County Initiative Fund	18,122.72	82.11	0.00	0.00	0.00	18,204.83
192	Debt Service Fund	693,420.85	489,595.73	176,583.77	0.00	0.00	1,006,432.81
220	Road and Bridge Fund	4,218,959.75	2,015,919.99	447,416.86	0.00	0.00	5,787,462.88
301	Walker County Emergency Medical Services (EMS) Fund	3,931,583.41	1,089,480.42	420,500.07	0.00	0.00	4,600,563.76
473	AutoTheft Task Force	-3,886.36	7,772.73	7,772.74	0.00	0.00	-3,886.37
474	District Attorney Victim Assistance Coord	0.00	0.00	6,085.22	0.00	0.00	-6,085.22
481	Grant-Jag	0.00	0.00	3,196.05	0.00	0.00	-3,196.05
488	CDBG Grants	0.00	0.00	0.00	0.00	0.00	0.00
511	County Records Management and Preservation Fund	3,510.76	192.62	0.00	0.00	0.00	3,703.38
512	County Records Preservation II Fund	68,192.35	321.22	0.00	0.00	0.00	68,513.57
515	County Clerk Records Management and Preservation Fund	362,134.50	9,641.94	5,488.61	0.00	0.00	366,287.83
516	County Clerk Records Archive Fund	308,714.52	8,116.88	0.00	0.00	0.00	316,831.40
517	Court Facilities Fund-SB41	42,611.03	2,198.92	0.00	0.00	0.00	44,809.95
518	District Clerk Records Management and Preservation Fund	68,727.62	2,715.23	0.00	0.00	0.00	71,442.85
519	District Clerk Rider Fund	68,773.17	7,165.46	840.55	0.00	0.00	75,098.08
520	District Clerk Archive Fund	6,099.76	11.78	0.00	0.00	0.00	6,111.54
523	County Jury Fee Fund	1,275.67	75.78	0.00	0.00	0.00	1,351.45
524	County Jury Fund-SB41	16,682.42	1,063.98	0.00	0.00	0.00	17,746.40
525	Court Reporter Service Fund	26,009.15	2,635.40	5,074.00	0.00	0.00	23,570.55
526	County Law Library Fund	66,047.09	3,701.92	2,202.33	0.00	0.00	67,546.68
527	Language Access Fund-SB41	-7,834.79	789.37	-12,400.85	0.00	0.00	5,355.43
536	Courthouse Security Fund	5,750.19	3,162.19	7,382.84	0.00	0.00	1,529.54
537	Justice Courts Building Security Fund	62,077.74	513.36	320.00	0.00	0.00	62,271.10
538	JP TruancyPrev and Diversion Fund	52,484.93	1,151.68	0.00	0.00	0.00	53,636.61
539	County Speciality Court Programs	19,919.36	374.35	0.00	0.00	0.00	20,293.71
540	Fire Suppression-US Forest Service Fund	0.00	0.00	0.00	0.00	0.00	0.00
550	Justice Courts Technology Fund	88,135.24	1,328.04	0.00	0.00	0.00	89,463.28
551	County and District Courts Technology Fund	2,662.65	74.99	0.00	0.00	0.00	2,737.64
552	Child Abuse Prevention Fund	2,497.88	59.26	0.00	0.00	0.00	2,557.14
560	District Attorney Prosecutors Supplement Fund	-2,883.05	7,500.00	1,217.30	0.00	0.00	3,399.65
561	Pretrial Intervention Program Fund	149,007.29	1,059.12	130.65	0.00	0.00	149,935.76
562	District Attorney Forfeiture Fund	222,153.18	938.87	255.36	0.00	0.00	222,836.69
563	District Attorney Hot Check Fee Fund	5.28	45.34	0.00	0.00	0.00	50.62
574	Sheriff Forfeiture Fund	545,052.64	2,414.73	0.00	0.00	0.00	547,467.37
576	Sheriff Inmate Medical Fund	64,460.14	570.20	0.00	0.00	0.00	65,030.34
577	DOJ Equitable Sharing Fund	473,945.89	2,155.89	0.00	0.00	0.00	476,101.78
578	Sheriff Commissary Fund	452,123.82	11,208.80	1,264.82	0.00	0.00	462,067.80
583	Elections Equipment Fund	25,932.09	44,949.96	0.00	0.00	0.00	70,882.05
584	Tax Assessor Elections Service Contract Fund	66,323.37	4,071.39	0.00	0.00	0.00	70,394.76
589	Tax Assessor Special Inventory Fee Fund	97.64	0.08	0.00	0.00	0.00	97.72
601	Special Prosecution/Civil/Juvenile Fund	-459,955.18	0.00	544,284.65	0.00	0.00	-1,004,239.83
615	Adult Probation-Basic Services Fund	380,337.39	1,389.06	108,417.98	0.00	0.00	273,308.47
616	Adult Probation - Court Services Fund	30,500.69	0.00	16,401.41	0.00	0.00	14,099.28
617	Adult Probation-Substance Abuse Services Fund	21,598.25	0.00	7,274.04	0.00	0.00	14,324.21
618	Adult Probation-Pretrial Diversion	5,849.03	0.00	3,138.53	0.00	0.00	2,710.50
640	Juvenile Grant Fund Title IVE	88,198.77	396.03	42.00	0.00	0.00	88,552.80
641	Juvenile Grant-State Aid Fund	72,658.98	0.00	41,832.16	0.00	0.00	30,826.82
645	Juvenile HGAC Services Grant	0.00	0.00	0.00	0.00	0.00	0.00
701	Retiree Health Insurance Fund	2,143,111.20	9,940.06	0.00	0.00	0.00	2,153,051.26
802	Walker County Public Safety Communications Center	1,295,755.88	136,216.51	92,312.60	0.00	0.00	1,339,659.79
Total		41,107,325.77	11,754,847.67	4,251,537.46	0.00	0.00	48,610,635.98

Walker County Treasurer
Monthly Report
For the Month of January 2024

Bank Account	Beginning Balance 12/31/2023	Deposits	Withdrawals	Interest Earned	Ending Balance 1/31/2024	Outstanding Checks 1/31/2024	Outstanding Deposits 1/31/2024	Reconciled Totals 1/31/2024
Disbursement	6,292,830.73	11,111,534.51	5,337,101.56	37,573.08	12,104,836.76	740,604.19		11,364,232.57
Payroll	21,868.06	2,220,694.73	1,486,232.07	655.59	756,986.31	3,946.77		753,039.54
ARP Fund	968,912.42	0.00	0.00	4,394.28	973,306.70			973,306.70
JP4 First Financial	17,311.19	24,791.50	36,203.91	12.41	5,911.19			5,911.19
Jury fund	6,962.70	3,764.00	2,435.00	35.44	8,327.14	7,783.00		544.14
Credit Card	27,313.94	30,217.48	41,160.36		16,371.06			16,371.06
Efile	27,502.82	26,483.30	34,000.00	104.70	20,090.82			20,090.82
Narcotics	788.31			3.57	791.88			791.88
AFLAC/FSA	37,145.53	6,173.55	7,018.22	168.18	36,469.04			36,469.04
Texpool	23,600,601.94			107,146.26	23,707,748.20			23,707,748.20
Landing Rock	6,774,920.76			28,194.81	6,803,115.57			6,803,115.57
MBIA / Texas Class	3,815,675.67			17,943.66	3,833,619.33			3,833,619.33
	41,591,834.07	13,423,659.07	6,944,151.12	196,231.98	48,267,574.00	752,333.96	0.00	47,515,240.04
								47,515,240.04

Exhibit B

WALKER COUNTY

SUMMARY OF DEBTS OF THE COUNTY

January 01, 2024

FISCAL YEAR 2024

TITLE	DATE ISSUED	FINAL MATURITY DATE	NEXT PAYMENT DUE DATE	NEXT PAYMENT AMOUNT	PAYABLE TO	CURRENT OUTSTANDING BALANCE
Walker County, Texas Certificates of Obligation Series 2012	6/1/2012	8/1/2032	2/1/2024	\$176,583.75	US Bank	\$10,480,000.00

Pledge Report by Maturity Date
Pledge 1E: WALKER COUNTY

As of 01/31/24
Page 63

First National Bank
Huntsville, TX

Safekkeeping Receipt	SK Code	Identifier	ID #	Current Face	Original Face	Description	ASC 320	Moody / S&P	Coupon	SC	Maturity	Book Value	Fair Value
	1006	9128282Y5	101882	7,000,000.00	7,000,000.00	U S TREASURY NOTES	AFS		2.125		09/30/2024	6,955,073.68	6,863,007.90
	1006	9128283P3	101886	5,000,000.00	5,000,000.00	U S TREASURY NOTES	AFS		2.250		12/31/2024	4,935,543.15	4,879,492.00
	1006	31418BRG3	101455	379,750.85	14,650,000.00	FNMA #MA2286	AFS		2.500		06/01/2025	379,412.12	371,365.01
	1006	31418CGH1	101472	232,361.17	2,170,244.00	FNMA #MA2899	AFS		2.500		02/01/2027	233,397.66	224,375.55
	1006	31294UAM5	101482	1,363,116.48	19,200,000.00	FHLMC E #09012	AFS		2.500		10/01/2027	1,371,519.24	1,318,393.25
	1006	3138ERUA6	101484	1,541,979.59	10,200,000.00	FNMA #AL9576	AFS		2.500		11/01/2028	1,551,999.00	1,486,494.94
	1006	3140JAVJ4	101471	639,395.67	4,654,693.00	FNMA #BM6016	AFS		2.500		11/01/2028	642,235.40	617,837.93
	1006	31418DQE5	101598	1,352,270.32	4,000,000.00	FNMA #MA4052	AFS		2.500		06/01/2030	1,397,274.38	1,265,006.63
	1006	31418DRN4	101573	1,488,229.20	4,000,000.00	FNMA #MA4092	AFS		2.500		08/01/2030	1,544,002.56	1,392,191.91
Items 9				18,997,103.28	70,874,937.00				2.296			19,010,457.19	18,418,165.12

RECEIVED
FEB 02 2024
WALKER COUNTY TREASURER

Status Codes : N = New Purchase S = Sold M = Matured C = Called O = Paid Off * = Pre-refunded T = ASC 320 Transfer I = Impaired

Note: Refer to the U.S. Government and Agency Ratings report for ratings on treasury, agency and pass through securities.

FinSer (210) 224-5492
(210) 224-8787
9601 McAllister Freeway, Suite 301, San Antonio, Texas 78216-4633

II. Pledge & Safekeeping Reports

Walker County
Monthly Investment Report
FEBRUARY 2024

This report is made in accordance with provisions of Government code 2256 (Section 2256.023), The Public Funds Investment Act. The investments held in the Walker County portfolio comply with the Public Funds Investment Act and with the County's investment policy and strategies

	Beginning	Ending
Book Value	\$34,344,483.10	\$43,516,842.14
Market Value	\$34,344,483.10	\$43,516,842.14
Interest Added		\$172,359.04
Weighted Average Maturity		29
Average yield to Maturity at 02/29/2024		5.57%

Kayleigh Punsley
03/12/24
Amy Klawnsky
3/12/2024

Summary of Investments Earnings

February-24

Fund	Beginning Balance	Deposits to Texpool	Withdrawals from Texpool	Interest Earnings	Month Ending Balance
Texpool Account 236151301000					
General Fund	\$ 1,844,511.28	\$ 9,165,623.81	\$ -	\$ 37,062.40	\$ 11,047,197.49
General Projects Fund	\$ 4,620,260.25	\$ -	\$ (117,660.61)	\$ 19,269.91	\$ 4,521,869.55
General Capital Projects Fund	\$ 5,859,577.88	\$ -	\$ -	\$ 24,791.18	\$ 5,884,369.06
Corona Virus Relief Fund	\$ -	\$ -	\$ -	\$ -	\$ -
TASK FORCE	\$ 97,108.40	\$ -	\$ (47,963.20)	\$ 382.87	\$ 49,528.07
Heathly County Initiative	\$ 18,167.81	\$ -	\$ -	\$ 76.87	\$ 18,244.68
Series 2012 CO Interest & Sinking	\$ 478,378.83	\$ -	\$ -	\$ 2,023.96	\$ 480,402.79
Road & Bridge	\$ 3,462,910.92	\$ -	\$ -	\$ 14,651.16	\$ 3,477,562.08
EMS	\$ 2,524,328.64	\$ -	\$ -	\$ 10,680.14	\$ 2,535,008.78
Affordable Housing Initiatives	\$ -	\$ -	\$ -	\$ -	\$ -
County Records Management	\$ -	\$ -	\$ -	\$ -	\$ -
County Records II Digitize	\$ 65,866.22	\$ -	\$ -	\$ 278.67	\$ 66,144.89
County Records Preservation	\$ 267,436.42	\$ -	\$ -	\$ 1,131.49	\$ 268,567.91
Archive Fund	\$ 273,678.48	\$ -	\$ -	\$ 1,157.90	\$ 274,836.38
Court Facilities Fund	\$ 30,595.67	\$ -	\$ -	\$ 127.15	\$ 30,722.82
District Clerk Records Fund	\$ 46,167.89	\$ -	\$ -	\$ 195.33	\$ 46,363.22
Rider 42 Prosecution	\$ 36,611.37	\$ -	\$ -	\$ 154.90	\$ 36,766.27
County Jury Fund	\$ 5,099.28	\$ -	\$ -	\$ 21.19	\$ 5,120.47
Court Reporter Service Fund	\$ 10,198.55	\$ -	\$ -	\$ 42.38	\$ 10,240.93
Law Library	\$ 20,399.58	\$ -	\$ -	\$ 86.31	\$ 20,485.89
Courthouse Security	\$ -	\$ -	\$ -	\$ -	\$ -
Justice Courts Security Fund	\$ 48,973.75	\$ -	\$ -	\$ 207.20	\$ 49,180.95
JP TruancyPrev and Diversion Fund	\$ 4,234.40	\$ -	\$ -	\$ 17.92	\$ 4,252.32
County Speciality Court Programs	\$ 853.16	\$ -	\$ -	\$ 3.61	\$ 856.77
US Forest Service-Fire Projects	\$ 17,354.47	\$ -	\$ -	\$ 0.00	\$ 17,354.47
Justice Technology	\$ 80,098.74	\$ -	\$ -	\$ 338.89	\$ 80,437.63
County & District Court Tech. Fund	\$ 882.11	\$ -	\$ -	\$ 3.73	\$ 885.84
Prof Prosecutors Supplement	\$ -	\$ -	\$ -	\$ -	\$ -
Pretrial Intervention Fund	\$ 136,989.48	\$ -	\$ -	\$ 579.59	\$ 137,569.07
DA Narcotics	\$ 207,739.71	\$ -	\$ -	\$ 878.92	\$ 208,618.63
Hot Check	\$ -	\$ -	\$ -	\$ -	\$ -
SO Narcotics	\$ 533,506.76	\$ -	\$ -	\$ 2,257.20	\$ 535,763.96
Inmate Medical Fund	\$ 48,625.32	\$ -	\$ -	\$ 205.73	\$ 48,831.05
DOJ Equitable Sharing Fund	\$ 450,265.41	\$ -	\$ -	\$ 1,905.02	\$ 452,170.43
Sheriff Commissary Fund	\$ 227,911.89	\$ -	\$ -	\$ 964.27	\$ 228,876.16
Elections Equipment Fund	\$ -	\$ -	\$ -	\$ -	\$ -
Elections Services Contract Fund	\$ 59,044.36	\$ -	\$ -	\$ 249.81	\$ 59,294.17
Special Inventory Tax	\$ 17.56	\$ -	\$ -	\$ 0.07	\$ 17.63
ERRP Fund	\$ -	\$ -	\$ -	\$ -	\$ -
Adult Probation	\$ 90,740.06	\$ -	\$ -	\$ 383.91	\$ 91,123.97
Juvenile Fund	\$ 87,628.12	\$ -	\$ -	\$ 370.75	\$ 87,998.87
Retiree Health Insurance Fund	\$ 853,541.03	\$ -	\$ -	\$ 3,611.23	\$ 857,152.26
Jail Project Fund	\$ -	\$ -	\$ -	\$ -	\$ -
Central Dispatch	\$ 1,198,044.40	\$ -	\$ -	\$ 5,068.79	\$ 1,203,113.19
Total Primary Account	\$ 23,707,748.20	\$ 9,165,623.81	\$ (165,623.81)	\$ 129,180.45	\$ 32,836,928.65
Total All Texpool Accounts	\$ 23,707,748.20	\$ 9,165,623.81	\$ (165,623.81)	\$ 129,180.45	\$ 32,836,928.65

Summary of Investments Earnings
February-24

Average Daily Net Yield

5.33

Interest

Texpool Account 236151301000

General Fund	101.48010.20020	\$	37,062.40
General Projects Fund	105.48010.11105	\$	19,269.91
General Capital Projects Fune	115.48010.11115	\$	24,791.18
Corona Virus Relief Fund	119.48010.11119	\$	-
Task Force Seizure Fund	180.21990.10000	\$	382.87
Heathly County Initiative	185.48010.11185	\$	76.87
Series 2012 CO Interest & Sinking	192.48010.11192	\$	2,023.96
Road & Bridge	220.48010.11220	\$	14,651.16
EMS	301.48010.11301	\$	10,680.14
Affordable Housing Initiatives	460.48010.62040	\$	-
County Records Management	511.48010.11511	\$	-
County Records II Digitize	512.48010.11512	\$	278.67
County Records Preservation	515.48010.11515	\$	1,131.49
Archive Fund	516.48010.11516	\$	1,157.90
Court Facilities Fund	517.48010.11517	\$	127.15
District Clerk Records Fund	518.48010.11518	\$	195.33
Rider 42 Prosecution	519.48010.11519	\$	154.90
County Jury Fund	524.48010.11524	\$	21.19
Court Reporter Service Fund	525.48010.11525	\$	42.38
Law Library	526.48010.11526	\$	86.31
Courthouse Security	536.48010.11536	\$	-
Justice Courts Security Fund	537.48010.11537	\$	207.20
JP TruancyPrev and Diversion Fund	538.48010.11538	\$	17.92
County Speciality Court Programs	539.48010.11539	\$	3.61
US Forest Service-Fire Projects	540.48010.11540	\$	0.00
Justice Technology	550.48010.11550	\$	338.89
Co. and Dist Court Tech Fund	551.48010.11551	\$	3.73
Prof Prosecutors Supplement	560.48010.11560	\$	-
Pretrial Intervention Fund	561.48010.11561	\$	579.59
DA Narcotics	562.48010.11562	\$	878.92
Hot Check	563.48010.11563	\$	-
SO Narcotics	574.48010.11574	\$	2,257.20
Inmate Medical	576.48010.11576	\$	205.73
DOJ Equitable Sharing	577.48010.11577	\$	1,905.02
Sheriff Commissary Fund	578.48010.11578	\$	964.27
Elections Equipment Fund	583.48010.11583	\$	-
Elections Svcs Contract Fund	584.48010.11584	\$	249.81
Special Inventory Tax	589.48010.11589	\$	0.07
ERRP Fund	590.48010.11590	\$	-
Adult Probation	615.48010.50130	\$	383.91
Juvenile Fund	640.48010.36030	\$	370.75
Retiree Health Insurance Fund	701.48010.11701	\$	3,611.23
Jail Project Fund	756.48010.11756	\$	-
Central Dispatch	802.48010.11802	\$	5,068.79
Total Primary Account		\$	129,180.45

Total Monthly Interest

\$ 129,180.45

Summary of Investments Earnings
Feb-24

Fund	Beginning Balance	Deposits to Wells Fargo	Withdrawals Wells Fargo	Interest Earnings	Month Ending Balance
101	\$ 6,285,264.99	\$ -	\$ -	\$ 24,469.48	\$ 6,309,734.47
105	\$ 346,247.89	\$ -	\$ -	\$ 1,347.99	\$ 347,595.88
220	\$ -	\$ -	\$ -	\$ -	\$ -
301	\$ 171,602.69	\$ -	\$ -	\$ 668.08	\$ 172,270.77
Total All Accounts	\$ 6,803,115.57	\$ -	\$ -	\$ 26,485.55	\$ 6,829,601.12

Landing Rock-
Account #01127000265
General Fund
General Project Fund
Road and Bridge
Walker County EMS

Interfund transfers \$0

Interest Summary
February-24

4.90 APY

Landing Rock-

Account #01127000265

General Fund

General Project Fund

Road and Bridge

Walker County EMS

Interest

101.12020.10000 \$ 24,469.48

105.12020.10000 \$ 1,347.99

220.12020.10000 \$ -

301.12020.10000 \$ 668.08

Total Primary Account

\$ 26,485.55

Interfund transfers \$0

Summary of Investments Earnings
February-24

Fund	Beginning MBIA	Deposits to MBIA	Withdrawals from MBIA	Interest Earnings	Month Ending Balance
MBIA Account TX-01-0435-0001					
General Fund	\$ 1,379,303.45	\$ -	\$ -	\$ 6,006.02	\$ 1,385,309.47
General Project Fund	\$ 867,509.27	\$ -	\$ -	\$ 3,777.45	\$ 871,286.72
Road and Bridge	\$ -	\$ -	\$ -	\$ -	\$ -
Walker County EMS	\$ 65,295.76	\$ -	\$ -	\$ 284.32	\$ 65,580.08
County Records M&P	\$ -	\$ -	\$ -	\$ -	\$ -
County Clerk Records M&P	\$ 71,511.30	\$ -	\$ -	\$ 311.39	\$ 71,822.69
County Clerk Records Archive	\$ -	\$ -	\$ -	\$ -	\$ -
District Clerk Rider	\$ -	\$ -	\$ -	\$ -	\$ -
Justice Courts Technology	\$ -	\$ -	\$ -	\$ -	\$ -
District Attorney Forfeiture	\$ -	\$ -	\$ -	\$ -	\$ -
DOJ Equitable Sharing	\$ 25,836.37	\$ -	\$ -	\$ 112.50	\$ 25,948.87
Adult Probation - Basic Services	\$ 124,652.95	\$ -	\$ -	\$ 542.78	\$ 125,195.73
Adult Probation - Substance Abuse	\$ -	\$ -	\$ -	\$ -	\$ -
Juvenile Grant Title IVE	\$ -	\$ -	\$ -	\$ -	\$ -
Juvenile Grant - State Aid	\$ -	\$ -	\$ -	\$ -	\$ -
Juvenile Grant - Medical Services	\$ -	\$ -	\$ -	\$ -	\$ -
Retiree Health Insurance	\$ 1,299,510.23	\$ -	\$ -	\$ 5,658.58	\$ 1,305,168.81
Jail Project Fund	\$ -	\$ -	\$ -	\$ -	\$ -
Sheriff Commissary	\$ -	\$ -	\$ -	\$ -	\$ -
Total Primary Account	\$ 3,833,619.33	\$ -	\$ -	\$ 16,693.04	\$ 3,850,312.37
Total All MBIA Accounts	\$ 3,833,619.33	\$ -	\$ -	\$ 16,693.04	\$ 3,850,312.37

February-24

Average Monthly Yield	5.4842	
	Interest	
MBIA Account TX-01-0435-0001		
General Fund	101.12020.10000	\$ 6,006.02
General Project Fund	105.12020.10000	\$ 3,777.45
Road and Bridge	220.12020.10000	\$ -
Walker County EMS	301.12020.10000	\$ 284.32
County Records M&P	511.12020.10000	\$ -
County Clerk Records M&P	515.12020.10000	\$ 311.39
County Clerk Records Archive	516.12020.10000	\$ -
District Clerk Rider	519.12020.10000	\$ -
Justice Courts Technology	550.12020.10000	\$ -
District Attorney Forfeiture	562.12020.10000	\$ -
DOJ Equitable Sharing	577.12020.10000	\$ 112.50
Adult Probation - Basic Services	615.12020.10000	\$ 542.78
Adult Probation - Substance Abuse	617.12020.10000	\$ -
Juvenile Grant Title IVE	640.12020.10000	\$ -
Juvenile Grant - State Aid	641.12020.10000	\$ -
Retiree Health Insurance	701.12020.10000	\$ 5,658.58
Juvenile Grant - Medical Services	644.12020.10000	\$ -
Jail Project Fund	756.12020.10000	\$ -
Sheriff Commissary	801.12020.10000	\$ -
Total Primary Account		\$ 16,693.04
Total Monthly Interest		\$ 16,693.04

WALKER COUNTY FACILITY USE POLICY

Application No. FR 2024-44

Facility Requested: Gazebo

Date Requested: 3-12-24

Time(s): April 13, 2024 4pm - 8pm

The facility will be used for the following purpose(s):

musical performances

It is hereby understood and agreed that the below named individual or organization(s) will assume responsibility for the repair or replacement of any Walker County premises and/or equipment which might be damaged during the license period. It is also understood that the security deposit may be forfeited for failure to comply with the Walker County Facility Use Policy.

Licensee: Huntsville Downtown Bus Co. Signed by: [Signature]

Printed Name: Pam Conner Phone: 936 581 2090

Address: PO Box 6421 Huntsville TX 77342

Rental Fee: _____ Deposit: _____

Please return forms and fees to: Ali Hargis at ahargis@co.walker.tx.us

Walker County, Office of the County Judge, 1100 University Ave., Huntsville, Texas, 77340.

For Office Use Only

Date Received: 3/12/2024 By: AHargis

Court Approval date: _____ Request: _____ Approved _____ Denied _____

Special Requirements:

WALKER COUNTY FACILITY USE POLICY

Application No. FR 2024-45

Facility Requested: Gazebo

Date Requested: 3-12-24

Time(s): May 11 3pm - 8pm

The facility will be used for the following purpose(s):

check in station for Wine Down & musical performance

It is hereby understood and agreed that the below named individual or organization(s) will assume responsibility for the repair or replacement of any Walker County premises and/or equipment which might be damaged during the license period. It is also understood that the security deposit may be forfeited for failure to comply with the Walker County Facility Use Policy.

Licensee: Huntsville Downtown Bus All Signed by: [Signature]

Printed Name: Paul Bauer Phone: 936 581 2090

Address: PO Box 6421 Huntsville TX 77342

Rental Fee: _____ Deposit: _____

Please return forms and fees to: Ali Hargis at ahargis@co.walker.tx.us

Walker County, Office of the County Judge, 1100 University Ave., Huntsville, Texas, 77340.

For Office Use Only

Date Received: 3/12/2024

By: A Hargis

Court Approval date: _____ Request: _____ Approved _____ Denied

Special Requirements:

WALKER COUNTY FACILITY USE POLICY

Application No. FR 2024-46

Facility Requested: Flowerbeds

Date Requested: 3/12/24

Time(s): April - 30th

The facility will be used for the following purpose(s):

child Abuse Prevention Month Awareness - pinwheels & sign

It is hereby understood and agreed that the below named individual or organization(s) will assume responsibility for the repair or replacement of any Walker County premises and/or equipment which might be damaged during the license period. It is also understood that the security deposit may be forfeited for failure to comply with the Walker County Facility Use Policy.

Licensee: CASA

Signed by: Ulliel Ulliel

Printed Name: Rachel Drake

Phone: 361-960-5813

Address: 2515 Pine Shadows Drive

Rental Fee: _____

Deposit: _____

Please return forms and fees to: Ali Hargis at ahargis@co.walker.tx.us

Walker County, Office of the County Judge, 1100 University Ave., Huntsville, Texas, 77340.

For Office Use Only

Date Received: 3/12/2024

By: A. Hargis

Court Approval date: _____

Request: _____ Approved _____ Denied

Special Requirements:

WALKER COUNTY FACILITY USE POLICY

Release of Liability

Walker County, Texas, hereinafter a licensor, grants permission to CASA, hereinafter, a licensee, to use the garden beds, hereinafter, the premises, as follows:

Date: April 1st - April 30th
Time:
Purpose:

Licensor shall not be liable for any personal injury or property damage occurring on or to the premises or to any persons in or on the premises, whether negligent or otherwise.

Licensee shall not make any claim against Licensor for any loss or damage described in this section.

Licensee understands and agrees to take the premises as they find them.

Licensee hereby releases Licensor from any and all actions, causes or actions, claims and demands for, upon or by reason of any damage, loss or injury, which hereafter may be sustained.

This release, extends and applies to, and also covers and includes, all unknown, unforeseen, unanticipated and unsuspected injuries, damages, loss and liability and the consequences thereof.

The provisions of any state, federal, local law or statute providing in substance that releases shall not extend to claims, demands, injuries or damages which are unknown or unsuspected to exist at the time, to the person executing such release, are hereby expressly waived.

The statements and agreements herein are not merely recital but are contractual in character.

Licensee: CASA

Signed by: Will Lee Rachel Drake
(Organization Liaison – Signature and Printed Name)

Date: 3/12/24

WALKER COUNTY FACILITY USE POLICY

ACKNOWLEDGMENT OF RELEASE

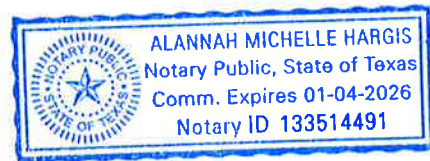
THE STATE OF TEXAS §

COUNTY OF WALKER §

Before me, the undersigned authority, in and for the said State and County, on this day personally appeared, Rachel Drake known to me to be the person whose name is subscribed to the within instrument, and being by me first duly sworn on oath, state that he/she executed the same for the purposes and consideration therein expressed; that he/she had read it, fully understood its meaning and effect, know it is an unconditional release in full, and that he/she voluntarily executed it as such.

Given under my hand and seal of office on this 12 day of March, 2024.

[Signature]
Notary Public in and for the State of Texas.





PROCLAMATION 2024-47
NATIONAL CHILD ABUSE PREVENTION MONTH, APRIL 2024

WHEREAS, in Federal fiscal year 2023, the Texas Department of Family & Protective Services confirmed over 58,000 victims of child abuse or neglect, including 218 in Walker, San Jacinto, & Trinity Counties

WHEREAS, the children of our community will shape the future of Huntsville and all of Texas; and

WHEREAS, child abuse and neglect is a serious problem affecting every segment of our community, and communities must make every effort to promote programs and activities that benefit children and their families;

WHEREAS, prevention remains the best defense for children and families;

WHEREAS, Court Appointed Special Advocates® – CASA volunteers – are assigned by the court to speak up for a child's best interest and help ensure a child's voice is heard;

WHEREAS, CASA, CPS, Child Advocacy Centers, foster parents, teachers and others work to ensure that children in our community have a safe, happy future;

NOW, THEREFORE, the, Walker County Commissioners' Court, does hereby proclaim April 2024 as NATIONAL CHILD ABUSE PREVENTION MONTH in Walker County and urge all citizens to recognize this month by dedicating ourselves to the task of improving the quality of life for all children and families.

April 2024, as National Child Abuse Prevention Month in Walker County

Signed this _____ day of _____, 2024.

Colt Christian
County Judge

Danny Kuykendall
Commissioner Precinct 1

Ronnie White
Commissioner Precinct 2

Bill Daugette
Commissioner Precinct 3

Brandon Decker
Commissioner Precinct 4



**PROCLAMATION 2024-50
LARRY McDUGLE DAY**

WHEREAS, Larry McDugle began his career as a Reserve Peace Officer with the Harris County Sheriff's Office, after serving our country for six years with the United States Air Force during the Vietnam era; and

WHEREAS, In June 1973 he became a full-time officer with the University of Texas and completed the UT Police Academy in Austin where he provided extraordinary service while establishing his law enforcement career; and

WHEREAS, In July 1974 after relocating to Huntsville Larry was selected as a patrol officer for the Huntsville Police Department where he developed and implemented policies and procedures, some which are still in use today and to lead the redesign and remodeling project for the Huntsville Dispatch Center to update the communication and technology department; and

WHEREAS, During his tenure with the Huntsville Police Department, Larry was promoted to investigations and was responsible for enforcing and investigating crimes ranging from misdemeanors to homicides; and

WHEREAS, In 1977 he led the investigation of a major burglary and theft ring in Walker, Fort Bend, Harris, Montgomery, Trinity and Madison counties; during this investigation Larry was forced to shoot one of the suspects in the organized crime ring at a night club on the south side of Huntsville in order to save his own life; and

WHEREAS, In 1979 Larry was to serve as Chief of Police for the Panorama Village Police Department where he instituted policies and procedures, he was able to obtain pay raises for the officers which in turn assisted greatly with employee retention, he also led the creation and operation of a Municipal Court for the small city; and

WHEREAS, In 1997 Larry was scouted for employment by administrators of the Walker County Sheriff's Office and served as Administrative/Operations Lieutenant, again implementing policies and procedures; Larry established a computer network system for the department which was utilized for many years; he was also a leading figure in the creation and development of the Walker County Public Safety Communications/911 Center for Walker County to include all emergency services; and

WHEREAS, in 2005 Larry was selected to serve as Captain of the Operations Bureau which consisted of the Uniformed Services Division and the Investigation Services Division to include Narcotics Enforcement and support staff; Walker County has been awarded an astronomical amount of funding due to Larry's grant writing knowledge

NOW THEREFORE BE IT RESOLVED that Captain Larry McDugle passed this earth on January 2, 2012 and he is missed by all that knew and worked with him.

THEREFORE, in official recognition of Larry's accomplishments we the undersigned do hereby proclaim:

April 3, 2024 as Larry McDugle Day in Walker County

Signed this _____ day of _____, 2024.

Colt Christian
County Judge

Danny Kuykendall
Commissioner Precinct 1

Ronnie White
Commissioner Precinct 2

Bill Daugette
Commissioner Precinct 3

Brandon Decker
Commissioner Precinct 4

Asset Disposal

This form is used by Purchasing to delete assets from the FAS Asset Accounting System

Date of Disposal: <u>1/9/2024</u>		
FAS ID # <u>12688</u>		
Description of Item Deleted	Manufacturer/Model	Serial Number
<u>ICE-O Matic</u>	<u>C1m0836 FA</u>	<u>18091280010222</u>
How was item disposed of ?	Auction If auction-date of auction closing	Junked
Additional Information		
<u>MAINTENANCE moved to copex storage box</u>		
Date item was purchased:	Original Cost of Item:	
If vehicle or equipment - has this item been deleted from insurance coverage? Attach copy of memo/email. Yes No		
If computer equipment, was hard disk destroyed? Yes No		
Deleted from asset system by		Acknowledgement of destruction of hard drive
Signature _____ Date _____		<u>Signed by ce</u> Signature _____ Date _____
For Purchasing Agent Use		
For Use by Auditors Office		Date Received from Purchasing _____ Asset File Reviewed _____ FAS system Reviewed _____ Compared to auction list/surplus list _____

processed


Asset Disposal

This form is used by Purchasing to delete assets from the FAS Asset Accounting System

Date of Disposal:	<u>3/14/2024</u>		
FAS ID #	<u>10007</u>		
Description of Item Deleted	Manufacturer/Model	Serial Number	
Fence Construction			
How was item disposed of ?	Auction	If auction-date of auction closing	Junked
Fence was torn down approximately 2-3 years ago			
Additional Information			
We do not know when fence was purchased or original cost.			
Date item was purchased:		Original Cost of Item:	
If vehicle or equipment - has this item been deleted from insurance coverage? Attach copy of memo/email.		Yes	No
If computer equipment, was hard disk destroyed?		Yes	No
Department Approval for Disposal			
		<u>3/14/2024</u>	
Signature	Date		
For Purchasing Agent Use			
Deleted from asset system by		Acknowledgement of destruction of hard drive	
Signature	Date	Signature	Date
For Use by Auditors Office		Date Received from Purchasing _____	
		Asset File Reviewed _____	
		FAS system Reviewed _____	
		Compared to auction list/surplus list _____	

Asset Disposal

This form is used by Purchasing to delete assets from the FAS Asset Accounting System

Date of Disposal:		<u>3/14/2024</u>	
FAS ID #		<u>10075</u>	
Description of Item Deleted		Manufacturer/Model	Serial Number
Junk material was disposed of when we installed the new culvert on 2/29/24			
How was item disposed of ?		Auction If auction-date of auction closing	Junked
The bullheading was junked due to it being destroyed during removal			
Additional Information			
Unknown		unknown of old culvert	
Date item was purchased:		Original Cost of Item:	
If vehicle or equipment - has this item been deleted from insurance coverage? Attach copy of memo/email.		Yes	No
If computer equipment, was hard disk destroyed?		Yes	No
Department Approval for Disposal			
		<u>3/14/2024</u>	
Signature		Date	
For Purchasing Agent Use			
Deleted from asset system by		Acknowledgement of destruction of hard drive	
Signature		Date	
Signature		Date	
For Use by Auditors Office		Date Received from Purchasing _____	
		Asset File Reviewed _____	
		FAS system Reviewed _____	
		Compared to auction list/surplus list _____	

GTS

TECHNOLOGY SOLUTIONS

GTS Technology Solutions, Inc.
9211 Waterford Centre Blvd Suite 275
Austin, Texas 78758
Phone: 512.452.0651

QUOTE

Quote Number: **Q-00334**
Quoted Date: **03/04/2024**
Expiration Date: **03/31/2024**
Account Exec: **Dan Crump**
Inside Sales Rep: **James Champagne**
Terms:

QUOTE FOR:
Walker County

LINE	ITEM	DESCRIPTION	SPECIFICATIONS	CONTRACT	QTY	PRICE	EXTENDED PRICE
1	520-AARU	Dell Slim Soundbar - SB521A		DIR-TSO-3763-R	1	\$ 37.76	\$ 37.76
2	210-BFXE	Dell OptiPlex Small Form Factor (Plus 7010)	13th Gen Intel Core i7-13700 (8+8 Cores/30MB/24T/2.1GHz to 5.1GHz/65W) Windows 11 Pro, English, Brazilian Portuguese PT-BR, French, Spanish No Microsoft Office License Included - 30 day Trial Offer Only CrowdStrike Endpoint Prot Ent, Prevent Insight, EDR XDR, Device Ctrl, ThreatGraph, Essential Support 1yr 16GB (1X16GB) DDR5 Non-ECC Memory M.2 2230 256GB PCIe NVMe Class 35 Solid State Drive M.2 22x30 Thermal Pad M2X3.5 Screw for SSD/DDPE No Additional Hard Drive NO RAID Intel Integrated Graphics	DIR-TSO-3763-R	1	\$ 1,320.57	\$ 1,320.57

OptiPlex SFF Plus with 260W Bronze
Power Supply
System Power Cord (Philippine/TH/US)
DVD+/-RW Bezel
8x DVD+/-RW 9.5mm Slimline Optical
Disk Drive
CMS Essentials DVD no Media
No Media Card Reader
No Wireless LAN Card (no WiFi
enablement)
None
No PCIe add-in card
No Additional Video Ports
Dell Pro Wireless Keyboard and Mouse -
KM5221W - English - Black Mouse
included with Keyboard
No Cover Selected
Not selected in this configuration
Dell Additional Software
OS-Windows Media Not Included
ENERGY STAR Qualified
SERI Guide (ENG/FR/Multi)
Dell Watchdog Timer
Quick Start Guide, OptiPlex SFF Plus
No UPC Label
Trusted Platform Module (Discrete TPM
Enabled)
Shipping Material
Shipping Label
Regulatory Label for OptiPlex SFF Plus
260/300W, FSJ
No Hard Drive Bracket, Dell OptiPlex
SW Driver, Intel Rapid Storage
Technology, OptiPlex Small Form Intel
Core i7 vPro Enterprise Processor Label
Desktop BTO Standard shipment
No Anti-Virus Software
No Additional Add In Cards
No Stand or Mount
No Additional Cable
Custom Configuration
Internal Speaker

Intel vPro Enterprise
 No AutoPilot
 EPEAT 2018 Registered (Silver)
 No Additional Network Card Selected
 (Integrated NIC included) No Additional
 Hard Drive
 Dell Limited Hardware Warranty Plus
 Service
 ProSupport Plus: Accidental Damage
 Service, 5 Years
 ProSupport Plus: Keep Your Hard Drive,
 5 Years
 ProSupport Plus: Next Business Day
 Onsite 5 Years
 ProSupport Plus: 7x24 Technical
 Support, 5 Years
 Thank you for choosing Dell ProSupport
 Plus. For tech support, visit
www.dell.com/contactdell or call 1-866-
 516-3115

3	210-BBBW	Dell 22 Monitor - P2222H	DIR-TSO-3763-R	1	\$ 173.32	\$ 173.32
---	----------	--------------------------	----------------	---	-----------	-----------

NOTES:

Prices do NOT include taxes, insurance, shipping, delivery, setup fees, or any cables or cabling services or material unless specifically listed above. If a customer requests expedited or special delivery, causes carrier delays or requests redelivery, customer will be responsible for any additional charges for these services directly billed by the carrier. All prices are subject to change without notice. Supply subject to availability.

Sales Total:	\$ 1,531.65
Freight & Misc:	\$ 0.00
Tax Total:	\$ 0.00
Total (USD):	\$ 1,531.65

We will need 5 computers. Total \$7658.25

TELEPHONE: 410-420-7535
TOLL FREE: 1-800-753-6696

TELEFAX: 410-420-7537
E-MAIL: jbarnes@loadometer.com
[HTTP://www.loadometer.com](http://www.loadometer.com)



CORPORATION

PORTABLE WEIGHING DEVICES

9540 DEERCO ROAD
TIMONIUM, MD 21093

WL101 WARRANTY

Haenni-Loadometer WL101 Wheel Load Weighers are warranted by Loadometer Corporation for a period of three (3) years from the date of delivery to be free from any defects which would impair their performance when properly handled in a normal manner for the ordinary purposes for which they are intended. Any WL101 Wheel Load Weigher which does not comply with this warranty will be either repaired or replaced, at the discretion of Loadometer Corporation, if it is returned by the purchaser within the three (3) year period of this warranty. Surface freight charges will be paid by Loadometer Corporation within the three (3) year warranty period. Import duty and brokerage fees will also be paid by Loadometer Corporation within the three (3) year warranty period. **SELLER MAKES NO OTHER WARRANTY OF ANY KIND EXPRESS OR IMPLIED.**

"WEIGH THE LOADS AND SAVE THE ROADS"



Texas Highway Patrol Division

Scales Approved for Law Enforcement Use

Scale Manufacturer	Model Number	Date of Approval
General Electrodynamics Corporation	MD 400	12/02/86
PAT Equipment Company	SAW 10A	12/22/86
General Electrodynamics Corporation	MD 700	01/12/87
Intercomp Company	PT 300	09/18/90
General Electrodynamics Corporation	MD 400E	01/11/95
General Electrodynamics Corporation	MD 500E	01/11/95
Intercomp Company	AX 900	07/20/01
Loadometer Corporation	Haenni WL 101	09/04/02
Intercomp Company	LP600	05/20/10
Intercomp Company	LS630	01/22/14
Intercomp Company	LP630	01/22/14
General Electrodynamics Corporation	MD 700	09/25/15
General Electrodynamics Corporation	MD 1100	09/25/15
General Electrodynamics Corporation	MD 1200	09/25/15
Avery Weigh-Tronix, LLC	BMC and BMS Series	12/7/15
Avery Weigh-Tronix, LLC	350, 355, 350 I.S. and 355 I.S.	12/7/15
Cardinal Scale Manufacturing Company	200, 205, 210-F, 210- FE, 212-G, 212-GX, 215, 220 and 225	12/7/15
Cardinal Scale Manufacturing Company	RSC and RSCA Series	12/7/15
Cardinal Scale Manufacturing Company	748X-XX	12/7/15
Cardinal Scale Manufacturing Company	PRC-I, PRC-H and SRC-I Series	12/7/15

Fairbanks Scales	14-420X and 14-430X-S Series	12/7/15
FlexWeigh	DWM IV	12/7/15
Mettler-Toledo, LLC	IND780	12/7/15
Mettler-Toledo, LLC	IND246	12/7/15
Mettler-Toledo, LLC	IND560 and IND560X	12/7/15
Mettler-Toledo, LLC	Jaguar, JagMax or JagXtreme	12/7/15
B-Tek Scales, Inc.	D400, D410, D450 and D800	12/7/15
Rice Lake Weighing Systems	IQ+350-XY and IQ+355XY*	12/7/15
Thurman Scale	8510, 8520, 8530 and 8540	12/7/15
GEC	MD600L	10/10/17
GEC	MD700X-WIM	07/18/19
Intercomp Company	LP788	05/04/18
GEC	MD700X-WIM	07/18/19
Rice Lake Weighing Systems	Survivor EZ Series EZXXXYY-OOO-ZZZ-TTT	07-20-20
Loadometer Corporation	Haenni WL 103 and Haenni WL 108	04-04-23

MEMORANDUM OF UNDERSTANDING

Between

DEPARTMENT OF PUBLIC SAFETY OF THE STATE OF TEXAS (DPS)

and

Montgomery County Constable's Office, Pct. 4 (ALLIED AGENCY)

I. General Agreement

In accordance with Texas Transportation Code § 621.402, DPS has established parameters for approved Allied Agencies seeking to enforce Texas Transportation Code Chapter 621, Subchapter F. In order to maximize the uniform enforcement of statute, the parties enter into this Memorandum of Understanding (MOU) regarding training, approved scale use, annual scale re-calibration standards, violation report requirements, and mandated annual reporting.

II. DPS Responsibilities

In order to better implement and maintain the standards in this MOU, DPS will:

1. Train, retrain (as necessary or desirable), test, and certify the officers of any qualified Allied Agency.
2. Forward any weight enforcement complaints or challenges to the issuing Allied Agency.
3. Supply software necessary for the data entry of all inspection information on a cost recovery basis to Allied Agencies.

DPS may conduct random, in-person observation of weight enforcement inspections conducted by an Allied Agency in order to ensure that Allied Agency's officers are adhering to DPS certification standards.

III. Allied Agency Responsibilities

A. Certification Training

Allied Agency must enroll their commissioned, full-time officers in the 40 hour, Basic CVE course conducted at the direction of the DPS Motor Carrier Bureau. A commissioned officer must obtain 80% or better to become certified as a "weight enforcement officer." After initial certification, mandated re-certification training will take place following each legislative session. Weight enforcement officers must obtain 80% or better to maintain certification. DPS will immediately suspend any officer who fails to re-certify and Allied Agency must prohibit that officer from conducting or assisting with any weight enforcement activities.

Allied Agency may discontinue agency certification at any time by notifying DPS in writing. If a certified officer separates from an Allied Agency, Allied Agency must notify DPS within ten days.

B. Application of Statute and Allied Agency Requirements

1. During the course of duty, an Allied Agency weight enforcement officer must adhere to the "reasonable suspicion" requirements in weighing a commercial motor vehicle as inferred by Transportation Code § 621.402. There must be an articulable reason to detain a vehicle prior to utilizing any type of approved scale to determine actual weight. A fixed location signaling all commercial traffic to enter a weight enforcement site is in direct conflict with this mandate.
2. Allied Agency will only conduct weight inspections while an officer is on-duty. Allied Agency may not perform inspections at any time for the specific purpose of benefitting a carrier, whether onsite or offsite (such as a roadside or at a principal place of business). Compensation for weight inspections of any kind is prohibited.

C. Approved Scales

Allied Agency must purchase and use scales from the approved Scale List found at the following URL: <http://www.dps.texas.gov/cve/Publications/approvedScaleList.pdf>. Allied Agency must re-calibrate the approved scales during each calendar year by a certified scale technician or vendor. Allied Agency must retain all individual scale calibration records for the current year plus the two previous years. These records are subject to review during contested judicial proceedings or any DPS audit.

D. Weight Inspection Reports & Upload

Allied Agency must purchase hardware and software to conduct weight inspections in order to upload the reports to DPS. Allied Agency may only issue DPS authorized weight inspection reports.

E. Annual Reporting Requirements

Allied Agency must submit an annual report of its weight enforcement activities for each calendar year to DPS. Allied Agency must send the report to the Motor Carrier Bureau in Austin, Texas by January 31 of each year for the prior year's enforcement activities. The annual reporting requirements under this Section will survive the termination date of this MOU.

F. Statutory Financial Reporting and Remittance Requirements

Allied Agency must comply with Transportation Code § 621.506(g) and report that data to DPS. This includes: (1) sending the required 50 percent share to the State of Texas's Comptroller of Public Accounts (CPA) if the fine meets the statutory criteria; and (2) only imposing the minimum dollar fine unless the vehicle's weight was determined by a scale given or approved by DPS. DPS will confirm fiscal standing with CPA before renewing an MOU with Allied Agency.

IV. Termination of Certification

***** UNLESS RENEWED, THIS MOU WILL EXPIRE ON AUGUST 1, 2025 *****

To prevent a loss of authority to conduct weight enforcement inspections, please email DPS with your renewal request between the 60th and 30th day prior to the expiration of your current MOU. If the Allied Agency does not sign the renewal and mail it in to DPS before its current MOU expiration date, certified officers must cease performing all weight enforcement activities, until DPS receives the new fully executed MOU.

DPS may issue a warning to Allied Agency if Allied Agency fails to comply with MOU requirements in such a way that DPS deems that the weight enforcement action being taken is contrary to established training and statute. Failure to immediately correct any compliance issue or comply with the required remittance of assessed fines to the Comptroller of Public Accounts may result in the termination of the established MOU and the decertification of Allied Agency.


V. Program Coordinators and Signatory Acceptance

Allied Agency's weight enforcement coordinators are responsible for all communications and contacts required to manage this MOU. The coordinators must provide any updates regarding contact information within 30 calendar days.

DPS Program Coordinator:

Captain Omar Villarreal
THP Motor Carrier Bureau
P.O. Box 4087
Austin, Texas 78773-0522
Phone: (512) 424-2053
Fax: (512) 424-5712
Omar.Villarreal@dps.texas.gov

Allied Agency Program Coordinator <i>Insert name and title here.</i> DUANE BURRELL, SERGEANT
<i>Insert address</i> 19110 UNITY PARK DR. MAGNOLIA TEXAS 77355
<i>Insert phone, fax, and email</i> 281-642-5785

Allied Agency Authorized Representative <i>Insert name and title here</i> Kenneth Hayden, Constable
Signature of Authorized Representative 
Date: 8.21.23

Wheel Load Scale WL 101

Application	Measurement of wheel and axle loads of vehicles with pneumatic tires
Ranges	0...20 000 lb
Temperature range	0...120 °F
Accuracy	NIST H 44
Materials	Corrosion resistant aluminium-alloys and stainless steel
Type of protection	Watertight IP 65 (IEC 144)
Dial	white, black markings, according to NIST H 44
Lens	Acrylic glass (perspex), unbreakable
Weight	35 lbs
Platform height	0.67 in



Loadometer Corporation
111 Industry Lane
Forest Hill, Maryland 21050
(410) 420-7535
1-800-753-6696
FAX (410) 420-7537
E-MAIL: gmuhler@loadometer.com
<http://www.loadometer.com>

Operation

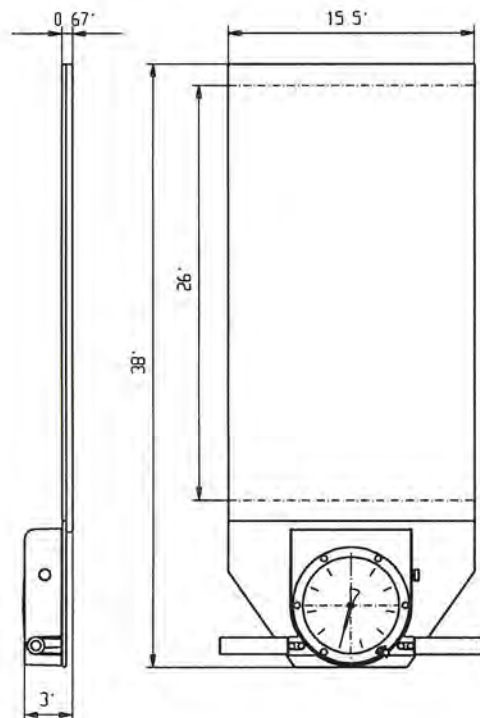
Because of its lightweight the wheel load scale WL101 is easy to transport and can be used at any time without the need of ramps. For efficient measurements it is recommended to work with at least two units. Measurements should be made on firm and level ground. The scale is placed close to in front of the wheel to be tested and the vehicle is driven onto the platform. The wheel load is indicated directly on the dial of the instrument.

Official Test

In most countries official test laboratories approve the wheel load scale WL 101.

Wheel Load Scale WL 101

Dimensions



Construction and Function

The wheel load scale comprises of a flat weighing platform with a laterally mounted indicating instrument.

The weighing platform is equipped with a measuring element in the form of a grid of flat oval tubes, mounted between the massive ground plate and the top plate. All tubes are connected together and to a sensing element located in the indicating instrument. The whole system is filled with a non-freezing liquid and is hermetically sealed. The elastic tubes are compressed when the platform is loaded. A part of the liquid is expelled from the measuring element and produces a deflection of the bellow in the indicating instrument, which is proportional to the applied load. A system of levers, connecting members and a gear movement is converting the deflection into an angle of the pointer, so that the load can be read directly on the dial.

Additionally a temperature measuring system is located in the platform to compensate for all unfavourable temperature influences.

An adjustment device located at the right side of the indicating instrument ensures an exact zero setting of the pointer before any measurement.

The absence of any moving part in the platform and the use of high strength and corrosion resistant materials guarantee both great reliability and a long lifetime. Periodic service and maintenance is not required.

The construction of the platform is specially designed for measuring the weight of vehicles with air filled tires. Hard rubber tires and rigid items as containers and so on, are not suitable because the load will be distributed on a too small surface. In these cases a measurement is possible by using a specially designed HAENNI load distribution pad. Such a pad is also needed for checking the accuracy on a test machine.

Technical Data

Execution		NIST 1)	
Standard		NIST H 44 Class 4	
Range		0...20 000 lb	
Division		50 lb	
Accuracy	at first calibration	±50 lb	(up to 2500 lb)
		±100 lb	(2500...10 000 lb)
		±150 lb	(10 000..20 000 lb)
	in operation	±100 lb	(up to 2500 lb)
		±200 lb	(2500...10 000 lb)
		±300 lb	(10 000..20 000 lb)
Loading limit		22 000 lb	
Permissible load per area		170 lb/in ²	
Loading limit per area		340 lb/in ²	
Temperature range		0 °F 120 °F	
	storage	-20 °F 140 °F	
Type of protection (IEC 144)		IP 65	
Operating site		Firm and level ground, max. 10 mm bend through, max. 5% slope (≈3°)	
Dimensions	platform height	0.67 in	
	active surface	26 x 15 in	(170 lb /in ²) 2)
		26 x 15.5 in	(80 lb / in ²) 2)
overall size		approx. 38 x 3 x 15.5 in	

1) NIST is the abbreviation for National Institute of Standards and Technology (USA)

2) In practical operation the complete surface may be used, because the ground pressure in the marginal area of the tyre foot print does not exceed 6 kg/cm²

TELEPHONE: 410-420-7535
TOLL FREE: 800-753-6696
TELEFAX: 410-420-7537

E-MAIL: JBARNES@LOADOMETER.COM
HTTPS://WWW.LOADOMETER.COM



CORPORATION
PORTABLE WEIGHING DEVICES
9540 DEERECO ROAD
TIMONIUM, MD 21093

March 21, 2024

Gene Bartee
Walker County Constable Precinct 4
9360 TX-75
New Waverly, TX 77358

Dear Gene,

Loadometer Corporation herein affirms that it is now and has been Haenni & Cie.AG's sole source in the United States since 1979 for the sale, parts and service of their Wheel Load Weighing devices. It is expected that this relationship will continue for an indefinite time period. If this relationship should dissolve or change, you will be notified in writing immediately.

We also herein affirm the Haenni WL101 wheel load weigher is the only hydraulic/analog low profile wheel load weigher in production in the world. It is protected under United States Patent #4,673,049.

Loadometer Corporation herein quotes a firm price of \$5,295.00 each for the Haenni WL101 Wheel Load Weigher in quantities of 01 to 19 units. There is no charge for delivery and the scales are offered with the standard 3-year warranty. Delivery is typically from stock to 30 days ARO. Our terms are Net 30 Days. This price does not include any local sales/use taxes if applicable. This quote is valid for 60 days.

If I may be of more service or provide additional information, please do not hesitate to contact me at 1-800-753-6696.

Sincerely,

A handwritten signature in blue ink that reads "Jeff Barnes". The signature is written in a cursive, flowing style.

Jeff Barnes

"WEIGH THE LOADS AND SAVE THE ROADS"

TELEPHONE: 410-420-7535
TOLL FREE: 800-753-6696
TELEFAX: 410-420-7537

E-MAIL: JBARNES@LOADOMETER.COM
[HTTPS://WWW.LOADOMETER.COM](https://www.loadometer.com)

LOADOMETER

CORPORATION

PORTABLE WEIGHING DEVICES

9540 DEERECO ROAD
TIMONIUM, MD 21093

Vice President

“WEIGH THE LOADS AND SAVE THE ROADS”

RESOLUTION 2024-51
Rural Prosecutor Salary Assistance Program

WHEREAS, the 88th Texas Legislature passed Senate Bill 22 to establish a grant program to provide financial assistance to qualified prosecutor's offices in rural counties (the "Program");

WHEREAS, the intent of the Program is to aid rural prosecutor's offices in becoming competitive in attracting and retaining highly qualified individuals to ensure professional legal representation of the people's interest throughout the State;

WHEREAS, Comptroller has the authority to implement and administer the Program and award grants to eligible applicants pursuant to Local Government Code, Chapter 130, Section 130.913;

WHEREAS, the Walker County Criminal District Attorney's Office ("DA") is eligible to participate in the Program;

WHEREAS, DA, as Grantee, timely filed an application to participate in the Program;

WHEREAS, Comptroller has reviewed and approved Grantee's application;

WHEREAS, Comptroller has awarded \$275,000.00 to Grantee;

WHEREAS, LGC 130.913(f) requires that a county may not reduce the amount of funds provided to a prosecutor's office because of grant funds provided under the Program;

NOW THEREFORE, BE IT RESOLVED that the Walker County Commissioners Court supports the Criminal District Attorney's application and award of the grant funds and hereby certifies that the amount of funds provided to the Criminal District Attorney's Office will not be reduced because of said funds being provided under the Program.

ADOPTED THE _____ DAY OF _____, 2024.

SIGNED AND ENTERED ON THE ABOVE DATE BY THE FOLLOWING MEMBERS OF COMMISSIONERS' COURT:

Colt Christian
County Judge

Danny Kuykendall
Commissioner, Precinct 1

Ronnie White
Commissioner, Precinct 2

Bill Daugette
Commissioner, Precinct 3

Brandon Decker
Commissioner, Precinct 4

Attest: Kari French
 County Clerk



ORDER NO. 2024-49

AN ORDER OF THE COMMISSIONERS COURT OF WALKER COUNTY, TEXAS, AMENDING THE OPERATING BUDGET FOR WALKER COUNTY, TEXAS, FOR THE PERIOD OCTOBER 1, 2023 THROUGH SEPTEMBER 30, 2024; AND AMENDING THE PERSONNEL BUDGET FOR THE CRIMINAL DISTRICT ATTORNEY BUDGET TO REFLECT FUNDS AVAILABLE THRU SENATE BILL 22 AUTHORIZED GRANT TITLED RURAL LAW ENFORCEMENT SALARY ASSISTANCE PROGRAM AND PROVIDING FOR AN EFFECTIVE DATE HEREOF.

WHEREAS, Commissioners Court, after final adoption of the budget, may spend county funds only in strict compliance with the budget, except in an emergency. [Texas Local Government Code § 111.010(b)], and

WHEREAS, Commissioners Court by order may amend the budget to transfer an amount budgeted for one item to another budgeted item without authorizing an emergency expenditure. [Texas Local Government Code § 111.010(d)], and

WHEREAS, Capital Projects, proceeds from debt issue and other projects and equipment replacements funded in prior budgets for the Project Fund or Capital Project Fund remain allocated until completion of the project,

WHEREAS, Special budgets for grants or aid money received by the county that are not included in this budget certified to the Commissioners Court by the County Auditor can have a special budget adopted for the limited purpose of spending the grant or aid money for its intended purpose. [Texas Local Government Code § 111.0106].

WHEREAS, Money received from intergovernmental contracts that is available for the fiscal year but not included in this budget certified to the Commissioners Court by the County Auditor can have a special budget adopted for the limited purpose of spending the revenue from intergovernmental contracts for its intended purpose. [Texas Local Government Code § 111.0107].

WHEREAS, Special budgets for revenue received after the start of the fiscal year that are not included in this budget certified to the Commissioners Court by the County Auditor can have a special budget adopted for the limited purpose of spending the revenues for general purposes or its intended purposes. [Texas Local Government Code § 111.0108].

WHEREAS, Changes in the budget may be made for county purposes [Texas Local Government Code § 111.011].

WHEREAS, the Commissioners Court now makes changes to the budget as listed on Exhibit A that it considers warranted by law or in the best interest of the county taxpayers;

NOW, THEREFORE, BE IT RESOLVED AND ORDERED BY THE COMMISSIONERS COURT OF WALKER COUNTY, TEXAS, that:

SECTION 1: Commissioners Court amends the budget for Walker County Texas for the period October 1, 2023, through September 30, 2024.

SECTION 2: This order shall take effect immediately after its passage.

ORDER 2024-49 PASSED AND APPROVED on this the 25th day of March, 2024

WALKER COUNTY TEXAS

Colt Christian, County Judge

Danny Kuykendall, Commissioner Precinct 1

Ronnie White, Commissioner Precinct 2

Bill Dauge, Commissioner Precinct 3

Brandon Decker, Commissioner Precinct 4

Approved as to form:

William W. Durham, Walker County District Attorney



Budget Amendment

Presented to Commissioners Court March 25, 2024

Order 2024-49 Amend 2023-2024 Budget Under the Local Government Code Section 111.010(d) and 111.0108

Amendment #5

	Budget Before Amendment		Amount of Amendment	Budget After Amendment		Explanation
SB 22 Rural Law Enforcement Grant -CDA						
Grant Revenue	\$	-	\$ (275,000)	\$	(275,000)	Grant received from State
Salaries/Other and Benefits	\$	-	\$ 275,000	\$	275,000	"

Regulations for Walker County Driveway Permits, Design, and Materials

SECTION 1 - PERMITS

The construction of all driveways, sidewalks, culverts, or other development or the replacement of existing driveways, sidewalks, or culverts on Walker County easements or rights-of-way along publicly maintained roads without first securing a permit is prohibited.

To obtain a permit to construct a driveway or to revise any existing driveway the landowner or landowner's agent, hereafter referred to as the applicant, shall contact the Walker County Department of Planning and Development. The applicant shall complete and submit to the Walker County Department of Planning and Development a *Permit to Construct Access Driveway Facilities on County Road Right of Way*, which must include a description of the proposed work, the applicant's name, mailing address, telephone number and location of the proposed driveway. Applications for permits shall be made by the property owner or their authorized representative, who shall represent all parties in interest. Applications for permits shall be made only for the bona fide purpose of securing or changing access to the owner's property, but not for the purpose of parking or servicing vehicles on Walker County rights of way.

No construction work on the driveway shall be undertaken on the right of way until a fully executed driveway permit has been received by the applicant and the applicant has given 24-hour notification to Walker County.

A driveway must be constructed in accordance with a fully executed driveway permit and all applicable regulations. The precinct commissioner from the precinct in which the application is made and/or his or her appointed representative will review the driveway construction to determine if it is acceptable or if modifications are needed. A driveway will be considered an authorized permitted driveway installation only after construction has been completed and the construction has been determined to be satisfactory to Walker County. The applicant or landowner shall be responsible for the replacement of any culvert that fails to function.

Consideration also needs to be given by applicant and/or applicant's contractor to driveway geometrics, utility location or relocation, environmental requirements, wetlands considerations (if appropriate) and the need to follow all applicable state and federal laws, rules and regulations, including contacting a utility location one call system such as Texas 811 prior to excavation, compliance with the Americans with Disabilities Act Accessibility Guidelines (ADAAG) and the Texas Accessibility Standards (TAS) where applicable.

SECTION 2 – DRIVEWAY DESIGN

All parts of entrances and exits on county road right of way, including the radii, shall be confined within the permittee's property frontage. Frontage is that portion of the right of way lying

between two most distant possible lines drawn perpendicularly from the centerline of the county road to the permittee's abutting property line.

When the permittees of two or more adjoining properties agree to combine their property frontage for a shared access driveway, the combination would be encouraged and authorized under the applicable regulations. The frontage will then be the portion of the right of way lying between the two most distant possible lines of the combined frontage drawn perpendicularly from the centerline of the roadway to the permittees' abutting property lines.

At any intersection of a county roadway with another highway, road, or street where the existing right of way is flared or widened to allow for additional sight distance, no access driveway will be permitted within the flared or widened right of way section.

Fixed objects will not be allowed in the county road right of way.

The angle of the driveway from the county road pavement shall be 75 to 90 degrees, except that one-way 45 to 90 degree angle driveways will be permitted for connections to one-way frontage roads or lane divided highways.

The width of a private residential driveway shall be a minimum of twenty(20) feet measured at right angles to the centerline of the driveway, except as increased by permissible radii. The radius connecting the driveway to the county road pavement shall not be less than 15 feet. Inlets shall be spaced every 50 ft. or in the midpoint of any culvert over 50 feet in length but less than 100 feet.

The width and method of construction of a commercial driveway and the radius of curvature connecting the driveway to roadway pavement may vary in size depending on traffic and location and should be selected in accordance with Appendix C of the Texas Department of Transportation Roadway Design Manual.

SECTION 3 – DRAINAGE

Drainage in roadway side ditches shall not be altered or impeded. When drainage structures are required, the size and other design features shall be approved by Walker County.

Access driveways shall be constructed to match the grade of the roadway pavement edge or the shoulder edge if a shoulder is present. The driveway shall be designed and constructed in such a manner as to not impede the flow of water away from the county road.

If the driveway is approved to be constructed at grade through the roadside ditch or natural grade of the roadside, the driveway shall be paved with an all-weather surface material acceptable to Walker County to conform to the cross section shape of the ditch or other natural grade of the roadside to form a stable driveway. An exception to using new all-weather surface material may be approved by Walker County if the roadside or ditch is naturally composed of an all-weather surface material with rock which may be driven on without eroding or rutting in all types of weather.

Safety end treatments will be used for all driveways with drainage structures constructed within the county road right of way that are not constructed of steel pipe with a minimum $\frac{1}{4}$ wall thickness. Steel culvert pipe not utilizing an end treatment and being thirty-six (36) inches or greater in diameter will have the pipe ends cut at the same slope as specified for the end treatments. The side slopes of the driveways must not be greater than the slope of the required safety end treatment or steel pipe, and shall match the slope of the safety end treatment or steel pipe at the junction of the two. Approved safety end treatments may be found at standard CAD drawing under Texas Department of Transportation's Bridge Standards for Safety End Treatments. The most frequently used standard is 'Parallel Drainage for 12"-72" Diameter.' These can be found under [Bridge Standards \(English\)](#), Safety End Treatments. The design requirements of the safety end treatments and thirty-six (36) inch or larger diameter steel pipes with $\frac{1}{4}$ inch wall thickness having sloped ends are as follows:

- There shall be no culvert headwalls or similar vertical ends.
- Ends shall be sloped at 6:1 (6 horizontal to 1 vertical) or flatter, with concrete riprap to prevent erosion and to protect the pipe end.
- The access driveway embankment slope shall be 6:1 maximum, with 8:1 preferred beginning at the edge of the driveway pavement.
- For pipes thirty-six (36) inches or greater in diameter or multiple pipes with individual diameters greater than 24 inches, grates shall be provided with maximum slope of 6:1 or a preferred slope of 8:1. Cross-pipes are not required on small (single pipes having a diameter less than 36 inches) structures regardless of end location with respect to the horizontal clearance requirements; however, the ends of small structures shall be sloped and provided with concrete riprap as described above.

A ditch within the county road right of way may be filled in with dirt or other approved material, provided that prior Walker County approval is obtained and the following conditions are met:

- The property along the right-of-way frontage has two or more permitted driveways that are in compliance.
- Surface drainage shall be provided so that all surface water on the filled-in area shall be carried away from the county roadbed in a suitable manner.
- The design of a drainage structure underneath the filled-in area shall be adequate to carry the flow of water in the county roadway ditches.
- The filled-in area shall be sufficiently delineated and, where required by Walker County, delineation or other satisfactory methods shall be used to prevent the use of the area for parking or travel. The area shall be kept free of obstructions.
- The filled-in area shall extend from the right-of-way line to the edge of pavement, edge of shoulder or back of curb as the case may be. Other requirements may be imposed by Walker County for filled-in areas in order to conform with planned future improvements to the existing county roadway section.
- The filled-in area and safety end treatment on the drainage structure may not extend beyond the boundary line of the permittee's property without written consent of the adjoining property owner whose property will contain the extension.

SECTION 4 - MATERIALS

The permittee shall furnish all materials necessary for the construction of the access driveways and all appurtenances authorized by the permit. All materials shall be of satisfactory quality and shall be subject to inspection and approval by Walker County. Minimum culvert diameter shall be 16". All culverts shall be constructed of steel pipe with a minimum wall thickness of 0.25 inches. Corrugated steel, reinforced concrete, or HDPE, such as ADS N-12 ® pipe or equivalent may be used if an approved concrete safety end treatment is installed. All concrete pre-cast conduits or concrete precast pipe shall be new, tongue and groove (bell ended pipe shall not be used), reinforced Class III pipe. Access driveways shall be paved with an all-weather surface material acceptable to Walker County to reduce tracking mud onto the county roadway and to prevent damage to the edge of the roadway from vehicles using the driveway.

SECTION 5 – ENFORCEMENT

Any violation of this policy will be enforced by available civil, criminal, or administrative remedies allowable under state law at the time that a violation occurs.

SECTION 6 –EXCEPTIONS

- 1) An appeal for exception to these Regulations will be considered on the following basis and only after good and sufficient cause has been demonstrated by the applicant for an exception:
 - a) Upon denial of permit, the applicant may appeal the decision by stating and submitting his reasons in writing to the County Engineer and within ten (10) days of the denial of said permit.
 - b) The County Engineer shall review the appeal and within fifteen (15) days of receipt of the said appeal, shall reduce his findings to writing and submit his findings and recommendation to Commissioners' Court. The applicant shall be provided with a copy of the County Engineer's recommendations and may appear before Commissioners' Court to support his appeal.
- 2) The Precinct Commissioner with good cause, may allow a culvert to be placed between twelve (12) and sixteen (16) inches in diameter in areas or circumstances as deemed necessary or appropriate.

SECTION 7 – RECORDS

All applications and file copies of permits issued pursuant to these Regulations shall be maintained by Walker County as part of the permanent records of the Department of Planning and Development.

SECTION 8 – EFFECTIVE DATE

These Regulations shall become effective upon adoption by Commissioners' Court.

SECTION 9 – SEVERABILITY

The provisions of these Regulations are severable. If any word, phrase, clause, sentence, section, provision, or part of these Regulations should be held invalid or unconstitutional, it shall not affect the validity of the remaining provisions, and it is hereby declared to be the intent of the Commissioners' Court that these Regulations would have been adopted as to the remaining portions, regardless of the invalidity of any part.

SECTION 10 – FEES

Fees for permits and inspections required by these regulations will be set in the adopted schedule of fees as approved by the Commissioner's Court of Walker County, Texas.

SECTION 11 – PROMULGATION OF FORMS


Forms are promulgated for use in the administration of these regulations. The Department of Planning and Development, County Engineer, or Commissioner's Court may add to these forms or may promulgate additional forms as may be needed to administer these regulations.


SECTION 12 – PROMULGATION OF DETAILS


Details (drawings) may be promulgated for use in the administration of these regulations. The County Engineer, Department of Planning and Development, or Commissioner's Court may revise these details or may promulgate additional details as may be needed to administer these regulations.

STATE OF TEXAS §
COUNTY OF WALKER §

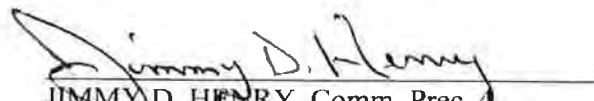
This is to certify that the Commissioner Court of Walker County, Texas has on this 28th day of **September 2015**, approved this.


ROBERT D. PIERCE, County Judge


B.J. GAINES, JR., Comm. Prec. 1

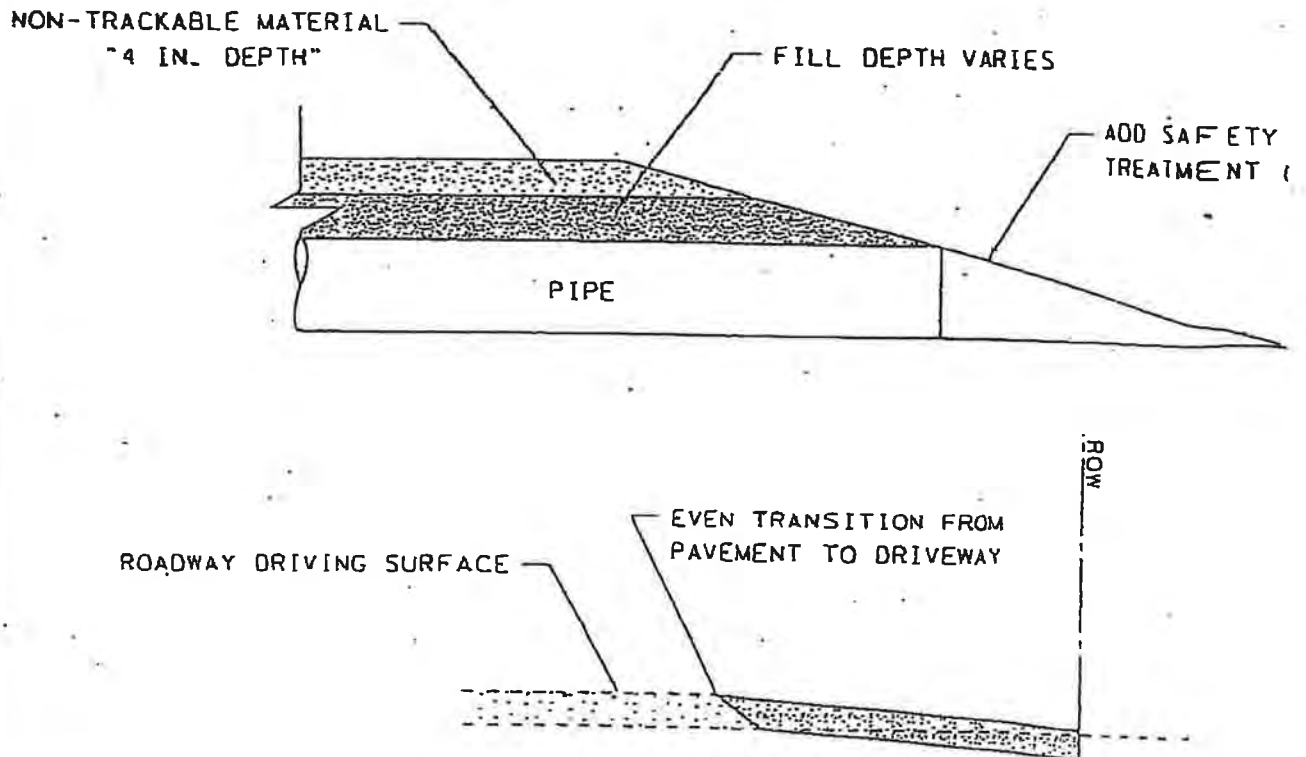
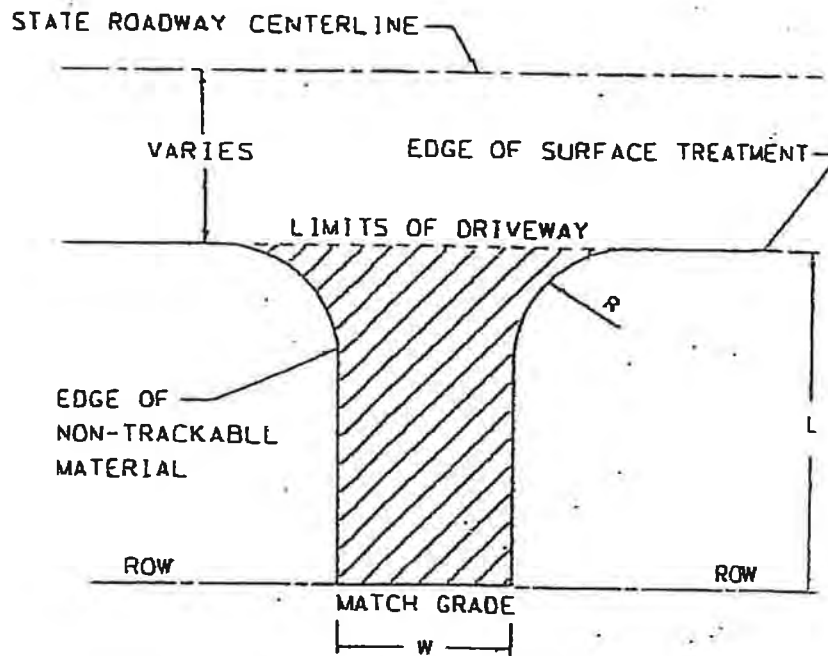

RONNIE WHITE, Comm. Prec. 2


GLEN R. READER, Comm. Prec. 3

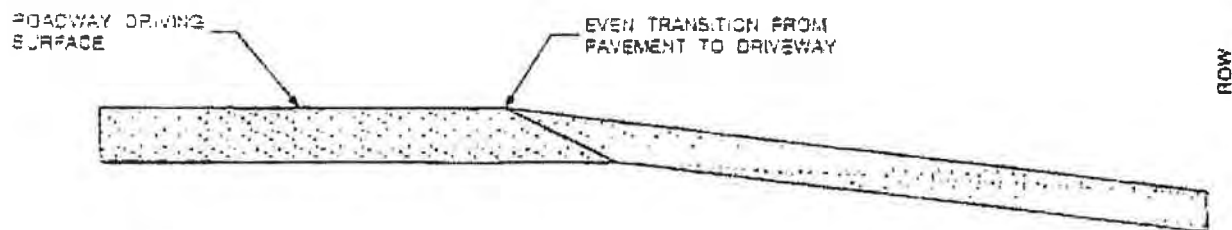
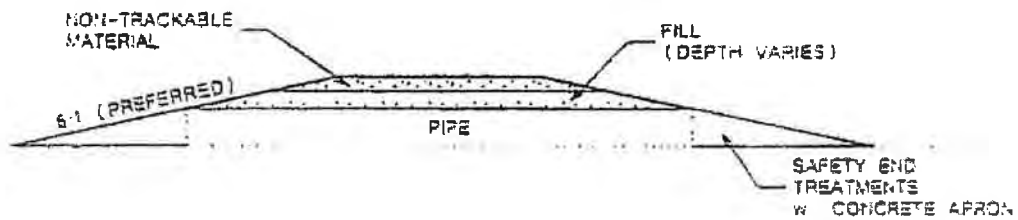
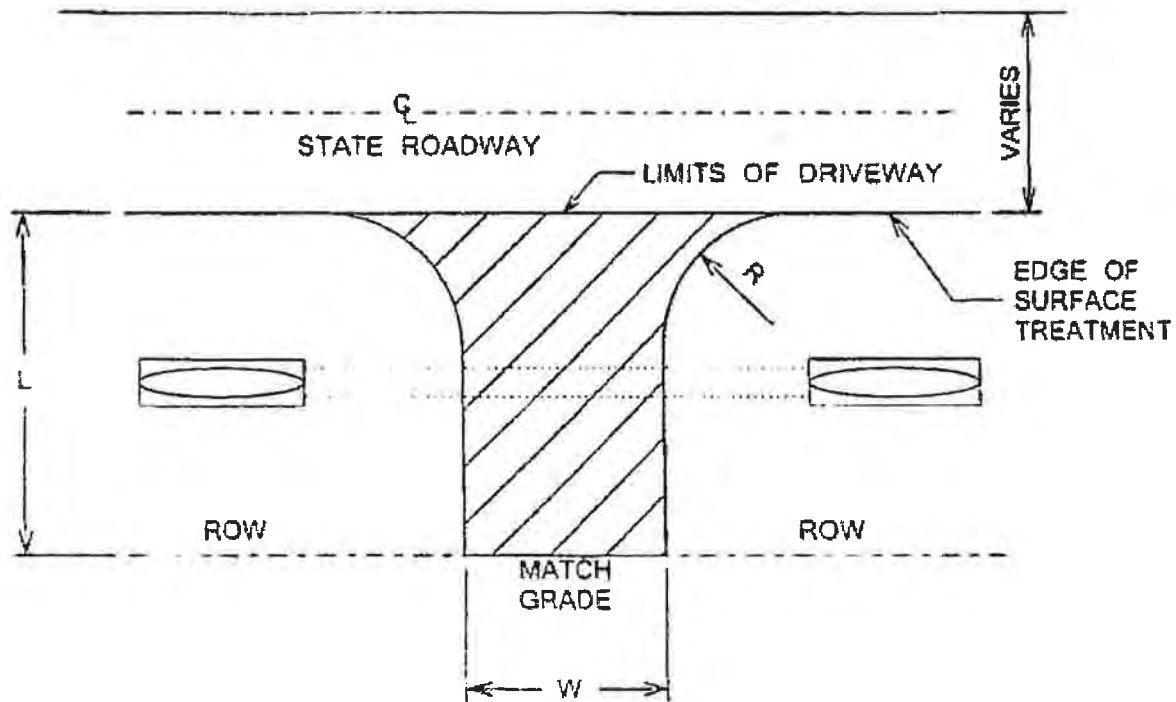

JIMMY D. HENRY, Comm. Prec. 4

TYPICAL DRIVEWAY DETAIL

PRIVATE DRIVEWAY: W = "See Permit" L = VARIES R = 10 FT.
 COMMERCIAL DRIVEWAY: W = _____ FT. L = VARIES R = 20 FT.
 PUBLIC DRIVEWAY: W = _____ FT. L = VARIES R = 25 FT.



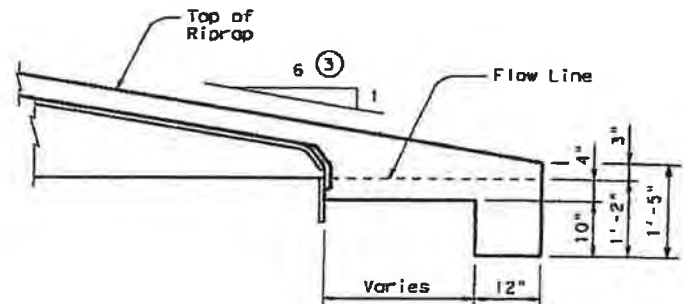
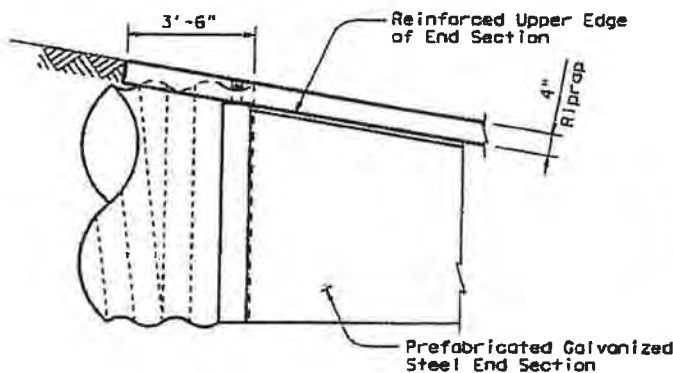
TYPICAL DRIVEWAY DETAIL



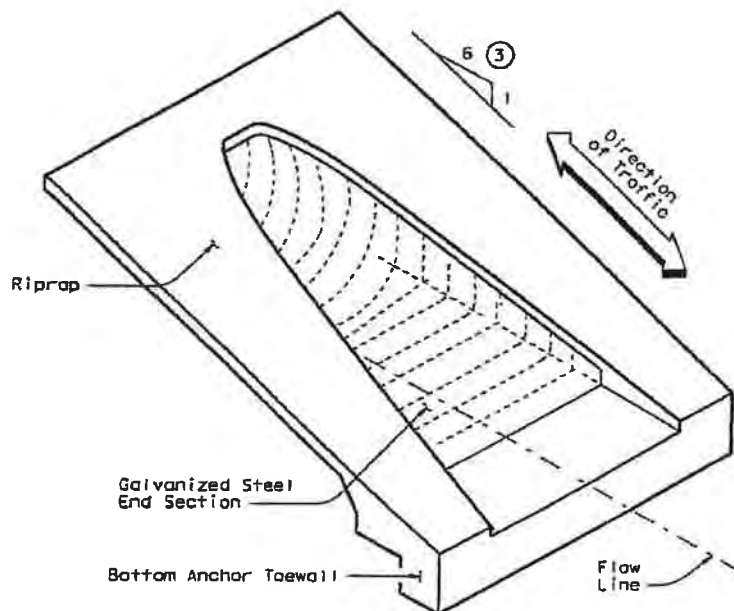
SIDE ELEVATION OF CAST-IN-PLACE CONCRETE

ESTIMATED CONCRETE RIPRAP QUANTITIES ^⑦	
D (Nominal Culvert I.D.)	Concrete (CY)
12"	0.6
18"	1.0
24"	1.2
30"	1.4

CROSS PIPE LENGTHS & REQUIRED PIPE SIZES						
D (Nominal Culvert I.D.)	Length of Cross Pipes		Cross Pipes Required		Cross Pipe Size	
30" or Less	N/A		Not Required		N/A	
PREFABRICATED END SECTION INFORMATION					STANDARD PIPE SIZES	
D (Nominal) (Culvert I.D.)	H (6)	A (6)	W (6)	Gage (6)	Pipe Size	Pipe O.D.
24" or less	6"	9"	D + 24"	18	3 1/2" STD	4.000"
30"	9"	12"	D + 32"	14	4" STD	4.500"



ISOMETRIC VIEW OF TYPICAL INSTALLATION



GENERAL NOTES:

The Safety End Treatments shown herein are intended for use in those installations where out of control vehicles are likely to traverse the openings approximately perpendicular to the Cross Pipes.

Cross Pipes shall conform to the requirements of ASTM A53 (Type E or S, Grade B), ASTM A500 (Grade B), or API 5LX52.

All steel components, except concrete reinforcing, shall be galvanized after fabrication. Bolts and nuts shall conform to ASTM A307.

③ All quantities, calculations, and dimensions shown herein are based on the 6:1 Slope. 6:1 slope or flatter is required for vehicle safety.

⑥ Values shown are minimum requirements.

⑦ Riprap quantities shown are for one end of one culvert only.

Texas Department of Transportation Bridge Division			
PREFABRICATED GALVANIZED STEEL END SECTION SAFETY END TREATMENT			
FOR 12" TO 60" DIA C.M.P. CULVERTS TYPE II - PARALLEL DRAINAGE			
MOD GS-ES-PD			
FILE#	QASD034.dgn	REV	TxDOT
DATE	12/01/01	BY	TxDOT
DESIGNED		CHECKED	
DRAWN		APPROVED	
FEDERAL AID PROJECT		SHEET	
COUNTY		DISTRICT	

DRIVEWAY / CULVERT PERMIT APPLICATION

1) OWNER/INSTALLER INFORMATION(Please print or type)

Property Owner's Name _____
Property Owner's Mailing Address _____ City _____ State _____ Zip _____
Phone _____ email _____

2) LOCATION OF PROPERTY (If the applicant will be acquiring a 911 address for the driveway, please use assigned address)

Street Address _____ Zip _____
Subdivision (If applicable) _____ Section _____ Block _____ Lot _____ Reserve _____
Property Tax Account Number _____ - _____ - _____

3) GENERAL INFORMATION

☐ Single Family Residential ☐ Multi-Family Residential / Commercial ☐ Agriculture

4)DRIVEWAY / CULVERT INFORMATION

☐ Driveway (only) ☐ Driveway With Culvert ☐ Extension of Culvert ☐ Circle Driveway

Culvert Length _____ Driveway Width _____ Type of Surface Material _____

Culvert Material Type: ☐ 1/4" + Steel ☐ HDPE ☐ Concrete ☐ Corrugated Steel ☐ Other: _____
(*HDPE, Concrete, and Corrugated Steel culvert must include end treatments as specified by regulations.)

Name of the Nearest Cross Street _____

Distance from Cross Street _____ Feet or Miles Direction from Cross Street (circle one) N S E W

G.P.S. Location (if available): Lat: _____ Long: _____

ATTACH TWO SITE PLANS OR SURVEYS (to scale) SHOWING THE PROPOSED DRIVEWAY(S) AND CULVERT(S) FOR PRELIMINARY REVIEW, MORE DETAILED DRAWINGS MAY BE REQUIRED BEFORE A PERMIT CAN BE ISSUED. PROVIDE STAKES OR FLAGS TO IDENTIFY THE DESIRED LOCATION OF DRIVEWAY(S) OR CULVERT(S) AT THE SITE.

The Applicant (Owner / Installer) hereby acknowledges and agrees to be strictly bound to Commissioners' Court of Walker County in ensuring that all provisions, conditions and requirements attached to the issuance of the driveway permit(s) under the Regulations of Walker County for the Construction of Driveways and/or Culverts on County Easements and Rights of Way will be faithfully and fully complied with.

The applicant acknowledges that the driveway construction must be inspected before the surface material is placed and after it is finished. If the permit applicant is a corporation, partnership or other legal entity other than a natural person, then the undersigned acting as the authorized representative of said entity will be responsible for ensuring the entity's compliance with all provisions, conditions and requirements of the development and driveway permit. **The applicant further understands that if a culvert is not placed in accordance with Walker County policy and guidelines, should it fail to operate properly, or should it become an impediment to roadway or drainage maintenance that Walker County shall have a right to remove said culvert/driveway entrance and/or pursue other available remedies allowed for by law.**

I, _____, the undersigned, have carefully reviewed this application and my answers to all questions. To the best of my knowledge, the answers are all true and correct, and the applicant agrees to abide by the conditions listed herein and on the face of the permit.

SIGNATURE of Applicant (Owner / Installer) _____ Date _____

WALKER COUNTY USE ONLY					
Application No.		Date Application Received		Received By	
Culvert Length		Culvert Diameter		Driveway Width	
Date Inspected		Sized and Staked		Bedding and Pipe Grade Checked	
Backfill Checked		Surface Checked		Other (explain)	
Application Rejected (explain) Date/By			Permit Completion Date/By		

Permit to Construct Access Driveway Facilities on County Road Right of Way

Walker County, hereinafter called the County, hereby authorizes _____ hereinafter called the Grantee, to (re)construct an access driveway on the County road right of way abutting the County Road named: _____ in precinct _____, in Walker County, Texas; said driveway being further described in permit application #: _____.

Subject to the following:

1. The Grantee is responsible for all costs associated with the construction of this access driveway.
2. Design of facilities shall be as follows and/or as shown on sketch:

All construction and materials shall be subject to inspection and approved by the County.

3. Maintenance of facilities constructed hereunder shall be the responsibility of the Grantee, and the County reserves the right to require any changes, maintenance or repairs as may be necessary to provide protection of life or property on or adjacent to the roadway. Changes in design will be made only with approval of Walker County.
4. The driveway will be installed in compliance with the Regulations for Walker County Driveway Permits, Design, and Materials.
5. The Grantee shall hold harmless the County and its duly appointed agents and employees against any action for personal injury or property damage sustained by reason of the exercise of this permit.
6. Except for regulatory and guide signs at state roads, county roads and city streets, the Grantee shall not erect any sign on or extending over any portion of the road right of way, and vehicle service fixtures such as service pumps, vendor stands, or tanks shall be located at least 12 feet from the right of way line to ensure that any vehicle services from these fixtures will be off the right-of-wayway.
7. This permit will become null and void if the above-referenced driveway facilities are not constructed within six (6) months from the issuance date of this permit.
8. The Grantee will contact the County's representative by telephone, () _____ at least twenty-four (24) hours prior to beginning the work authorized by this permit.

Date of Issuance

Precinct Commissioner or Designated Representative

The Applicant must to comply with the terms and conditions set forth in this permit for construction of an access driveway on the county road right of way. This permit is issued only as conditioned above and any installation that does not comply with these conditions will be considered an unpermitted installation.

Access Driveway Regulations

Walker County, in recognition of its responsibility for the safety and utility of roads under its jurisdiction, has directed the adoption of rules and regulations to accomplish a coordinated development between county roads and abutting property. For this purpose, the booklet entitled "Regulations for Walker County Driveway Permits, Design, and Materials", was published and adopted, setting out departmental policies to regulate construction and maintenance of access driveway facilities.

Sketch of Installation

Ashlyn Hooks

From: Andrew Fisher <afisher.home@gmail.com>
Sent: Monday, March 11, 2024 11:17 AM
To: Ronnie White
Subject: Question re driveways meeting roads

CAUTION: The sender of this email is not within Walker County. Any links or attachments may be dangerous. To report this email as suspicious, forward it to Walker County IT Helpdesk.

Hello Commissioner White,

I believe you spoke with Greg Finn this morning regarding a 2-foot buffer between driveways and roads that is not allowed to be concrete. He represents the Architectural committee for Texas Grand Ranch.

Mr. Finn is stating that the 2-foot gap cannot be filled with concrete because it is a County requirement, and that he will enforce that.

I spoke to you about this two years ago and you told me that it was "preferred" but not a "requirement". Has that changed?

Would you kindly point me to this regulation/requirement in writing?

Thanks!
Andy Fisher
119 Holding Road, Huntsville, TX 77340
409-392-5941

Ashlyn Hooks

From: Andrew Fisher <afisher.home@gmail.com>
Sent: Tuesday, March 19, 2024 12:40 PM
To: Ronnie White
Subject: Lack of Response and Disappointmen

CAUTION: The sender of this email is not within Walker County. Any links or attachments may be dangerous. To report this email as suspicious, forward it to Walker County IT Helpdesk.

Dear Commissioner White,

I am writing to express my disappointment in your lack of response to my email, phone call, and text regarding driveway regulations. Ignoring constituents' inquiries is not only unprofessional but also a disservice to those you represent. Your evasion on this matter, especially when you are aware that the regulation in question does not actually exist, is unacceptable.

Your failure to engage with me has cost you my vote and my trust. Actually, you lost my vote and trust two years ago when you ignored me in the same manner. I thought I might have a more positive experience with you this time, but I guess not.

As an elected official, it is your duty to listen to and address the concerns of the people you serve, even when the law is not in your favor.

I will share my experience with friends, neighbors, and county residents.

Sincerely,
Andrew Fisher
119 Holding Rd.
409-392-5041

Ashlyn Hooks

From: Andrew Fisher <afisher.home@gmail.com>
Sent: Tuesday, March 19, 2024 3:45 PM
To: Ronnie White
Subject: Re: Lack of Response and Disappointmen

CAUTION: The sender of this email is not within Walker County. Any links or attachments may be dangerous. To report this email as suspicious, forward it to Walker County IT Helpdesk.

I am not arguing that. I have simply asked you and the TGR board to show me in writing the policy, regulation, or law that prevents me from using concrete in the gap. You have not done that because I believe the policy does not exist.

The "verbal requirement" between you and TGR means nothing, and if it really did exist and the developer agreed to abide by it, the three TGR model homes would not have violated it, or would have been forced to correct it. Why were three model homes allowed to fill the gap with concrete? Your liability concerns are understandable, but also mean nothing. Finally, until such time as the County actually formalizes a policy, no policy exists.

Thanks!

On Tue, Mar 19, 2024 at 3:14 PM Ronnie White <rwhite@co.walker.tx.us> wrote:

The base is the foundation of the road not the asphalt or chip seal. The asphalt or chip seal is like the shingles on a house. The support is the foundation under the house. The same applies to the road. If you cut the base out then you have damaged the foundation that holds the top of the road. You can't damage the road system to put a driveway in. RW

Sent from my iPad

On Mar 19, 2024, at 12:40 PM, Andrew Fisher <afisher.home@gmail.com> wrote:

CAUTION: The sender of this email is not within Walker County. Any links or attachments may be dangerous. To report this email as suspicious, forward it to Walker County IT Helpdesk.

Dear Commissioner White,

I am writing to express my disappointment in your lack of response to my email, phone call, and text regarding driveway regulations. Ignoring constituents' inquiries is not only unprofessional but also a disservice to those you represent. Your evasion on this matter, especially when you are aware that the regulation in question does not actually exist, is unacceptable.

Your failure to engage with me has cost you my vote and my trust. Actually, you lost my vote and trust two years ago when you ignored me in the same manner. I thought I might have a more positive experience with you this time, but I guess not.

As an elected official, it is your duty to listen to and address the concerns of the people you serve, even when the law is not in your favor.

I will share my experience with friends, neighbors, and county residents.

Sincerely,
Andrew Fisher
119 Holding Rd.
409-392-5041

Ashlyn Hooks

From: Andrew Fisher <afisher.home@gmail.com>
Sent: Tuesday, March 19, 2024 7:45 PM
To: Ronnie White
Subject: Re: Lack of Response and Disappointmen

CAUTION: The sender of this email is not within Walker County. Any links or attachments may be dangerous. To report this email as suspicious, forward it to Walker County IT Helpdesk.

I agree, but you still don't get it. Sigh. There is nothing preventing me from filling the gap with concrete as long as I don't impact the road or its base. Why don't you just admit that.

On Tue, Mar 19, 2024, 6:38 PM Ronnie White <rwhite@co.walker.tx.us> wrote:

If someone damage's the road system especially intentional the damage responsibility is with the person or contractor and no policy is needed. It is the same if someone damages your land or property you will want to hold them responsible for the damage. RW

Sent from my iPad

On Mar 19, 2024, at 3:45 PM, Andrew Fisher <afisher.home@gmail.com> wrote:

CAUTION: The sender of this email is not within Walker County. Any links or attachments may be dangerous. To report this email as suspicious, forward it to Walker County IT Helpdesk.

I am not arguing that. I have simply asked you and the TGR board to show me in writing the policy, regulation, or law that prevents me from using concrete in the gap. You have not done that because I believe the policy does not exist.

The "verbal requirement" between you and TGR means nothing, and if it really did exist and the developer agreed to abide by it, the three TGR model homes would not have violated it, or would have been forced to correct it. Why were three model homes allowed to fill the gap with concrete? Your liability concerns are understandable, but also mean nothing. Finally, until such time as the County actually formalizes a policy, no policy exists.

Thanks!

On Tue, Mar 19, 2024 at 3:14 PM Ronnie White <rwhite@co.walker.tx.us> wrote:

The base is the foundation of the road not the asphalt or chip seal. The asphalt or chip seal is like the shingles on a house. The support is the foundation under the house. The same applies to to the road. If you cut the base out then you have damaged the foundation that holds the top of the road. You can't damage the road system to put a driveway in. RW

Sent from my iPad

On Mar 19, 2024, at 12:40 PM, Andrew Fisher <afisher.home@gmail.com> wrote:

CAUTION: The sender of this email is not within Walker County. Any links or attachments may be dangerous. To report this email as suspicious, forward it to Walker County IT Helpdesk.

Dear Commissioner White,

I am writing to express my disappointment in your lack of response to my email, phone call, and text regarding driveway regulations. Ignoring constituents' inquiries is not only unprofessional but also a disservice to those you represent. Your evasion on this matter, especially when you are aware that the regulation in question does not actually exist, is unacceptable.

Your failure to engage with me has cost you my vote and my trust. Actually, you lost my vote and trust two years ago when you ignored me in the same manner. I thought I might have a more positive experience with you this time, but I guess not.

As an elected official, it is your duty to listen to and address the concerns of the people you serve, even when the law is not in your favor.

I will share my experience with friends, neighbors, and county residents.

Sincerely,
Andrew Fisher
119 Holding Rd.
409-392-5041

Ashlyn Hooks

From: Annette Olivier
Sent: Wednesday, March 20, 2024 7:03 AM
To: Ashlyn Hooks
Subject: RE: 119 Holding Rd / Driveway / Culvert Permit Application

No ma'am, I do not see an application under this name

The two I sent yesterday were the last ones I had come in.

From: Ashlyn Hooks <aroberts@co.walker.tx.us>
Sent: Tuesday, March 19, 2024 8:35 PM
To: Annette Olivier <aolivier@co.walker.tx.us>
Subject: 119 Holding Rd / Driveway / Culvert Permit Application

Request from Ronnie:

Do you have a driveway / culvert permit application for the below applicant? If so, can you please send me a copy of it?

Andy Fisher
119 Holding Road
Huntsville, TX 77340

Thank you so much,
Ashlyn R. Hooks
Secretary to
Ronnie White
Commissioner Precinct 2
123 Booker Road
Huntsville, TX 77340
936-295-6963 Office
936-294-0761 Fax
936-581-6044 Cell

THE STATE OF TEXAS §
 §
COUNTY OF WALKER §

1. City may request County perform maintenance or repairs to City's streets or roads.
 - a. Request must be made to the Precinct 4 Commissioner.
 - b. If County is unable to perform the requested project, County will notify the City.
2. City must be specific about the location and type of work requested.
3. City shall allow a reasonable time for County to commence the project.
 - a. Generally fourteen (14) days will be considered a reasonable time to commence the project.
 - b. If County cannot commence the project within fourteen (14) days, County will notify City.
4. County shall submit an invoice for the cost of materials, equipment, and labor for each project.
 - a. Upon receipt of the invoice, City will promptly submit payment in full to County.
 - b. All materials used will be charged to the City at the County's cost.
 - c. Labor per employee will be billed at \$25.00 per regular hour and time and a half (\$37.50) for overtime hours.
 - d. Equipment used will be billed according to the schedule in Exhibit "A". Fees are based upon FEMA rules.
 - e. If equipment will be required which is not included in Exhibit "A", County and City will agree in writing to the amount to be charged.
 - f. Exhibit "A" is subject to annual review.

5. This Agreement is effective on the execution date of the last party to sign and shall be and remain in full force and effect for one (1) year thereafter; this Agreement shall automatically renew annually thereafter, unless terminated by either party, as contained herein.
6. Either party may terminate this Agreement at any time, without cause, by giving notice to the other party at least sixty (60) days prior to the termination date.
7. Each party hereunder shall assume responsibility for its own actions and those of its officers, officials, employees and agents, and for its own defense should any claim be presented or suit filed against it arising from or related to any services provided hereunder.
8. Nothing in this agreement shall be construed to create an employer/employee relationship between the parties. Employees of a party remain exclusively under the direction and control of that party.

Walker County, Texas

City of New Waverly

County Judge

Mayor

Commissioner Pct. 1

ATTEST:

Commissioner Pct. 2

City Secretary

Commissioner Pct. 3

Executed by City of New Waverly

On _____ day of _____, 2024

Commissioner Pct. 4

ATTEST:

County Clerk

Executed by Walker County

On _____ day of _____, 2024

**WALKER COUNTY AND H.E.A.R.T.S. VETERANS MUSEUM OF TEXAS PARTNERSHIP
AGREEMENT**

THE STATE OF TEXAS §
 § KNOW ALL MEN BY THESE PRESENTS
COUNTY OF WALKER §

This agreement, entered into this 25th day of March 2024, by and between Walker County, hereinafter called the "County", and H.E.A.R.T.S. Veterans Museum of Texas, hereinafter called "HEARTS".

NOW, THEREFORE, in consideration of the promises, covenants, terms and conditions herein contained, the parties hereto mutually agree:

PAYMENT:

Walker County agrees to provide a one-time payment of \$20,000 each year of the term of this agreement to HEARTS.

TERMS OF AGREEMENT:

The term of this agreement shall be for the fiscal year beginning October 1, 2023 to September 30, 2024 and may be renewed for an additional four years subject to budget appropriation each fiscal year.

DOCUMENTATION BY HEARTS:

HEARTS shall present an invoice to the county at the beginning of each fiscal year. An annual report shall be presented to Commissioners Court accounting for the use of the funds in the prior fiscal year at the time of presentation of the invoice. Invoice is payable upon approval of Commissioners Court.

PURPOSE:

The public purpose of the County in making this payment is to assist HEARTS in providing opportunities to educate and remind the public about the contributions of veterans who have served to protect our nation, preserve our freedom, and to secure the freedom of people around the world. Further, both the County and HEARTS enter into this cooperative agreement to maximize the effectiveness of their common goal and show good stewardship of citizens' dollars and donations.

PRIOR AGREEMENTS:

This agreement replaces any and all prior agreements concerning this purpose.

WALKER COUNTY	H.E.A.R.T.S. Veterans Museum of Texas
By: _____	By: _____
_____	_____
Title	Title
_____	_____
Date	Date

WALKER COUNTY PLAT APPLICATION

If any section is not applicable to the proposed development project please mark that section "NA"
All references to the Walker County Subdivision Regulations will be abbreviated WCSR in this document.

SECTION A – OWNER / APPLICANT INFORMATION		FOR COUNTY USE ONLY
A1. Property Owner's Last Name Anderson	A2. Property Owner's First Name Eric & Amanda	Application Number: P-2023-056
A3. Mailing Address <div style="background-color: black; height: 40px; width: 100%;"></div>		Date of Submittal: 12/22/23
		Precinct Number: 4
City	State	ZIP Code
A4. Primary Telephone Number <div style="background-color: black; height: 30px; width: 100%;"></div>	A5. Alternate Phone Number <div style="background-color: black; height: 30px; width: 100%;"></div>	
A6. Email Address	A7. Name of Lienholder (If no lienholder mark "None") None	
SECTION B – PROFESSIONAL SERVICES		
<p>Owner shall provide the names of the Professional Engineer, Registered Professional Land Surveyor, and any Authorized Representative for the Plat Application. By including the information of an Authorized Representative on the application the Owner/Applicant agrees that this individual is given authority to sign for, submit, receive, and make any decisions related to the submitted application on behalf of the owner. In the case that the owner wishes to retract this authority, the Owner/Applicant shall submit this retraction in writing to the Planning and Development Office. If no Authorized Representative is named then all communications related to the project will be submitted to the Owner/Applicant. All correspondence, including but not limited to notices, approvals, disapprovals, and conditions are authorized to be sent to any listed Mailing Address or Electronic Mail account.</p>		
B1. Name of Registered Professional Land Surveyor (R.P.L.S.) Joe Fuller	B2. Phone Number of R.P.L.S. 936-295-8330	
B3. Email of R.P.L.S.	B4. Mailing Address of R.P.L.S. 1225 11th St. Huntsville, TX. 71340	
B5. Name of Professional Engineer	B6. Phone Number of P.E.	
B7. Email of P.E.	B7. Mailing Address of P.E.	
B9. Name of Authorized Representative	B10. Phone Number of Authorized Representative.	
B11. Email of Authorized Representative	B12. Mailing Address of Authorized Representative.	

SECTION C – PARENT TRACT PROPERTY INFORMATION

Information on the tract or tracts of land that are the subject of this plat application

C1. Is the property located within the city limits of Huntsville, New Waverly, or Riverside? (Mark with "X") ☒ Yes ☒ No

*If the answer to C1 is "Yes" then the applicant will need to apply to the City having jurisdiction.

C2. Is the property within two miles of the City of Huntsville? (Mark with "X") ☐ Yes ☒ No

*If the answer to C2 is "Yes" then the applicant will need to submit any plat applications to the City of Huntsville.

C3. Is the property within 1/2 mile of the City of New Waverly? (Mark with "X") ☐ Yes ☒ No

The Abstract, Tract #, and Survey Name are generally included in the property description on the deed, the Geographic Id # can be obtained from the Walker County Appraisal District, the Appraisal District Map or the most recent property tax statement issued for the property. If a property is in a platted subdivision items B10 – B13 must be filled out using information from the property deed, if not in a platted subdivision mark these sections "NA"

C4. Property Acreage C5.. Appraisal Geographic ID # C6. Survey Name C7. Abstract #

Section C8 – C11 are for Amending Plat and Replat Applications only.

C8. Subdivision Name **Wildwood Shores** C9. Lot #s **24 | 25** C10. Block # **12** C11. Section # **6**

C12. Deed Record Filing Information for Parent Tract (s) (WCDR and WCOPR are the record sets of the County Clerk - Mark the record set with an "X") If more than one tract please indicate multiple deeds.

Volume / Document # INST 88428	Page	<input type="checkbox"/>	Walker County Deed Records (WCDR) (Generally before 1986)
		<input checked="" type="checkbox"/>	Walker County Official Public Records (WCOPR)
Volume / Document # INST 86211	Page	<input type="checkbox"/>	Walker County Deed Records (WCDR) (Generally before 1986)
		<input checked="" type="checkbox"/>	Walker County Official Public Records (WCOPR)
Volume / Document #	Page	<input type="checkbox"/>	Walker County Deed Records (WCDR) (Generally before 1986)
		<input type="checkbox"/>	Walker County Official Public Records (WCOPR)
Volume / Document #	Page	<input type="checkbox"/>	Walker County Deed Records (WCDR) (Generally before 1986)
		<input type="checkbox"/>	Walker County Official Public Records (WCOPR)

SECTION D – APPLICATION TYPE

Please choose a single application type from the list below and mark with an "X".

- D1. _____ **Plat Application** (This application is required for all plat applications including improvements or including more than 4 lots)
- D2. _____ **Minor Plat Application** (This application is required for minor subdivisions with no proposed infrastructure and 4 or less lots.)
- D3. ☒ **Re-Plat / Amending Plat Application** (This application is required to alter or amend a previously platted subdivision)
- D4. _____ **Exception Application** (This application is required in order to obtain approval for subdivisions excepted from the WCSR.)

SECTION E - REQUEST FOR A GUIDANCE REVIEW

The request for a guidance review is only allowable if an application is submitted incomplete. The guidance review is voluntary and must be requested by the owner/applicant below and authorized by the County. This review of the submitted documents prior to a complete application is outside the standard review timelines, however the applicant/ owner may proceed to submit a complete application without awaiting the results of this review. If at any time during the Guidance Review process a completed application is submitted then the Guidance Review will cease, and the incomplete results of the review will not be forwarded to the applicant. Any deficiencies or comments released as part of the guidance review are not to be considered as a final review, but are collected to assist the owner and owner's agents in their efforts to comply with the regulations.

E1. The Developer/Owner does hereby voluntarily make a request for a "Guidance Review" of the application if the application is found to be incomplete. ☒ Yes, a review is requested ☐ No, a review is not requested

SECTION F - SUBDIVISION APPLICATION DETAILS

(The # of Proposed shall include any Reserve or Remainders Created by the Subdivision)

F1. Original Acreage	F2. Original # of Tracts 2	F3. # of Proposed Lots 1	F4. Proposed Name of Subdivision Wildwood Shores
----------------------	-------------------------------	-----------------------------	---



SECTION G - ENGINEERING AND PROPOSED IMPROVEMENTS

G1. Will the proposed subdivision utilize a public water system?	Yes <input checked="" type="checkbox"/>	No <input type="checkbox"/>
G2. Will the proposed subdivision utilize individual on-site sewage facilities?	Yes <input type="checkbox"/>	No <input checked="" type="checkbox"/>
G3. Will the proposed subdivision include the construction of road, drainage, or other improvements regulated by the WCSR?	Yes * <input checked="" type="checkbox"/>	No <input type="checkbox"/>
G4. If the answer to G3 is "Yes" then what is the estimated cost of construction of all regulated improvements?		
G5. If the answer to G3 is "Yes" then what is the approximate length of all proposed roads in linear feet?		
G6. Will the proposed subdivision access from or across a Texas Department of Transportation system road?	Yes <input type="checkbox"/>	No <input checked="" type="checkbox"/>

SECTION H - CERTIFICATIONS AND ACKNOWLEDGEMENTS

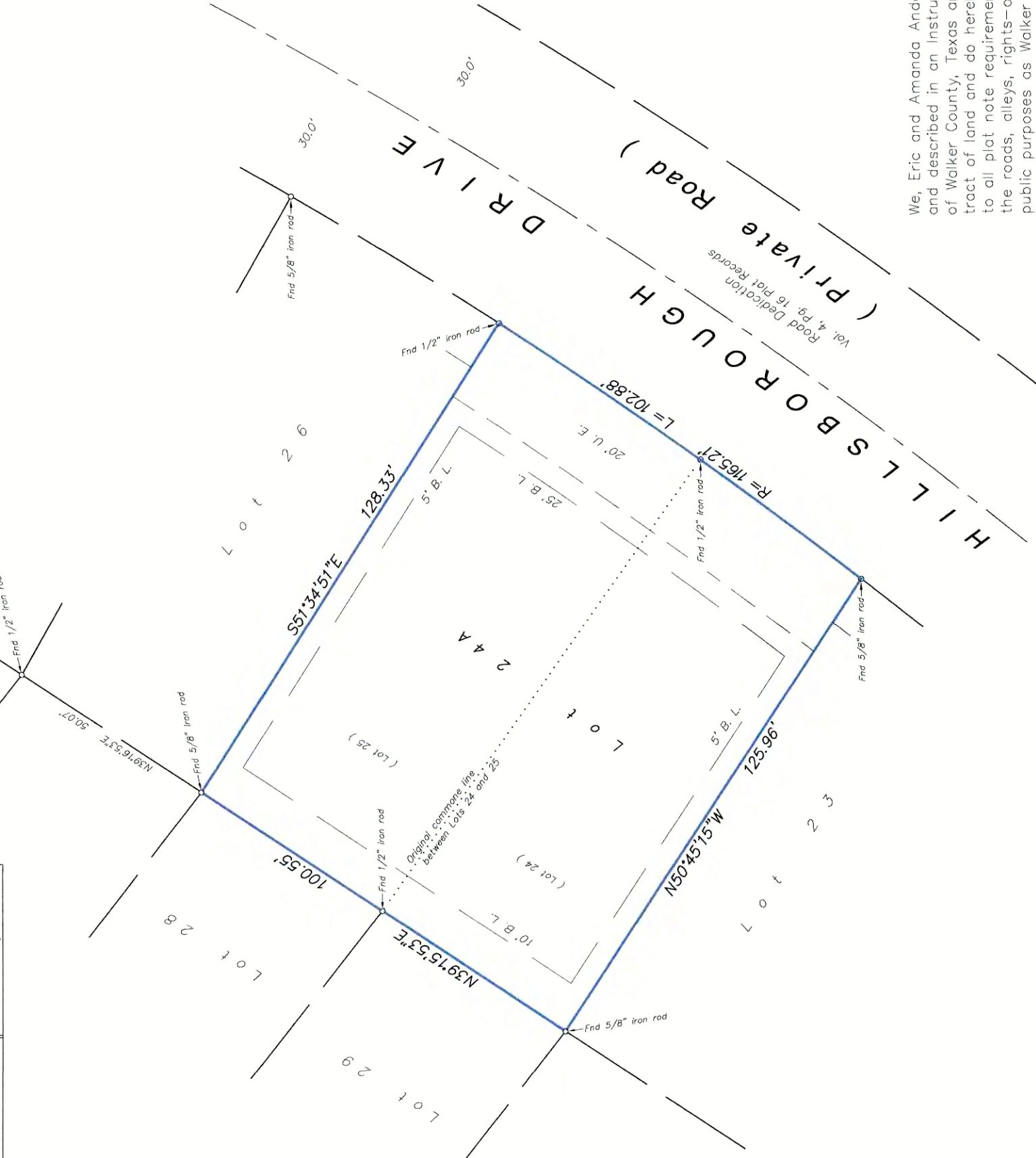
I, the below signed individual, am the legal owner or legal representative of the owner of the property described in this application, and do hereby certify that the information contained in this application is a true and correct under penalty of law. The below signature further represents my understanding, agreement, and acceptance of the following items:

1. Authorization is hereby given to Walker County and its representatives to enter onto the private property described in the application for the purpose of inspection and regulation related to this application and the applicable regulations.
2. I have read and understand the requirements of the Walker County Subdivision Regulations, and understand it is my responsibility to comply with all the requirements therein.
3. The completion and acceptance of this application by Walker County in no way shall be construed as a guarantee that the proposed construction will be approved for installation. This application may be rejected as incomplete for 10 business days after the original submittal of the application at any point without any refund of the application fee. This includes that no refund shall be given for applications submitted incomplete or applications withdrawn. The applicant also recognizes that additional resubmittals, applications, or responses after the initial application may result in a fee increase to the original application fee, and that any increase in the fee must be paid when the additional submittal is submitted.
4. The completion and acceptance of this application is not an authorization to perform any activity. A final approval of the application and approval of the plat for filing must be made in writing prior to any subdivision of property or filing of any plat. I understand that any approvals made related to this application are made subject to the minimum requirements of the Walker County Subdivision Regulations.
5. If no direct variance is granted to the Walker County Subdivision Regulations or other State or Federal requirements then no approval under this application shall be construed to provide a waiver to compliance with those regulations and the Owner/Applicant is still fully responsible for compliance with said regulations.
6. The fee for the subdivision applications may be calculated based on variable factors including cost of construction, number of lots, length of road centerline, and the quantity of revisions, replacement applications, and responses. The initial calculated fee charged at the original submittal may increase during the application timeline if any of these variables change or are calculated in error. Any increase in the fee must be paid as part of any submittal of a revision, replacement, or response to an application.
7. I hereby release, indemnify, and hold harmless Walker County and its employees and agents for any and all claims, costs, or liabilities, expressly including alleged negligence, or for any damages to property or persons arising from the inspection, construction, development, design, or review related to this application or occurring under any permit issued in relation to this application. I understand that I and my agents are completely and wholly responsible for the design and construction of all necessary improvements to local, State, and Federal Standards.
8. I certify that all necessary permits from those Federal, State, or local government agencies (including but not limited to Section 404 of the Federal Water Pollution Control Act Amendments of 1972, 33 U.S.C. 1334 (Corps of Engineers), Texas Commission on Environmental Quality, Texas Historical Commission, United States Fish and Wildlife (Endangered Species), Texas Water Development Board, TXDOT, and City Approvals, etc.) have been obtained.

Signature 	Date 12/22/23	Printed Name Amanda Anderson
THE STATE OF <u>TEXAS</u> COUNTY OF <u>WALKER</u>		
Before me <u>Annette C. Olivier</u> a notary public on this day personally		
appeared <u>Amanda Clements Anderson</u> , known to me (or proved to me) to be the person whose name is subscribed to the foregoing instrument and acknowledged to me that he executed the same for purposes and consideration there in expressed.		
Given under my hand and seal of office this <u>22nd</u> Day of <u>Dec</u> , 20 <u>23</u>		

AA

PANEL No.: 48471 C 0500 D Data/Revised Date: August 16, 2011



100

1. No plot of Section 10, Willowood Shovels is included in Volume 4.
2. Page 16, Plot Records:
3. Building lines and utility easements shown hereon are based on said Volume 4, Page 16;
3. This survey was performed without the benefit of a title commitment. Easements and other matters may exist not shown on this survey.
4. The purpose of this Replot is to consolidate Lots 24, and 25, into one lot to be known as Lot 24A, Block 2, Section 6;
5. Bearings referred to NAD83, Texas, Central Zone.
6. Cluster and individual mailboxes, if allowed, shall be set three feet from the edge of the pavement or behind curbs when used. All mailboxes within the County arterial right-of-way shall meet the current TxDOT standards. Any mailbox that interferes or negatively affects the maintenance or use of the roads or drainage system may be removed by Walker County.
7. This plot does not seek to change or amend any existing deed restrictions.
8. Walker County will at no point be under any obligation to accept maintenance of roads or associated drainage features, as the roads and associated drainage features were developed and approved, by request of the owner, specifically for private maintenance.
9. Deed: (Lot 24), instrument #36211, Official Records; (Lot 25), instrument #38428, Official Records;
10. If any portion of the original parent tract being subdivided as a M subdivide so that the total number of daughter tracts created from exceeds 4, then all new lots created must be addressed by the plans, including detention for all new lots created by the replat.
11. Utilities shall be installed within a dedicated utility easement. Utility drainage easements, unless specifically excepted by the subdivision

Scalio: None

500-0000

D.R. Walker County Deed Records
O.R. Walker County Official Records
B.L. Set back lines
U.E. Utility easements

1. Variance was granted to Sec. 4.33 of WCSR regarding ROW.

- Approved: February 12, 2024

Approved: October 12, 2024.

and described in an Instrument recorded in Document No. 86211 and 88428, Official Records of Walker County, Texas and do hereby state that there are no lien holders of the certain tract of land and do hereby subdivide said tract as shown hereon and do hereby consent to all plot note requirements shown hereon and do hereby forever dedicate to the public to the roads, alleys, rights-of-way, easements and public places shown hereon for such public purposes as Walker County may deem appropriate and do hereby state that all public roadways and easements as shown on this plat are free of liens or this dedication is approved by a lienholder. This subdivision is to be known as Lot 24A, Block 2, Section 6, WILDWOOD SHORES.

Owner
42 Hillsborough Drive
Huntsville, Texas 77340

-----, known to me to be the person whose name is subscribed to the foregoing instrument and acknowledged to me that he executed the same for the purposes and consideration therein expressed.

20----

100

1
2
3
4
5
6
7
8
9
10
11
12
13
14
15
16
17
18
19
20
21
22
23
24
25
26
27
28
29
30
31
32
33
34
35
36
37
38
39
40
41
42
43
44
45
46
47
48
49
50
51
52
53
54
55
56
57
58
59
60
61
62
63
64
65
66
67
68
69
70
71
72
73
74
75
76
77
78
79
80
81
82
83
84
85
86
87
88
89
90
91
92
93
94
95
96
97
98
99
100
101
102
103
104
105
106
107
108
109
110
111
112
113
114
115
116
117
118
119
120
121
122
123
124
125
126
127
128
129
130
131
132
133
134
135
136
137
138
139
140
141
142
143
144
145
146
147
148
149
150
151
152
153
154
155
156
157
158
159
160
161
162
163
164
165
166
167
168
169
170
171
172
173
174
175
176
177
178
179
180
181
182
183
184
185
186
187
188
189
190
191
192
193
194
195
196
197
198
199
200
201
202
203
204
205
206
207
208
209
210
211
212
213
214
215
216
217
218
219
220
221
222
223
224
225
226
227
228
229
230
231
232
233
234
235
236
237
238
239
240
241
242
243
244
245
246
247
248
249
250
251
252
253
254
255
256
257
258
259
260
261
262
263
264
265
266
267
268
269
270
271
272
273
274
275
276
277
278
279
280
281
282
283
284
285
286
287
288
289
290
291
292
293
294
295
296
297
298
299
300
301
302
303
304
305
306
307
308
309
310
311
312
313
314
315
316
317
318
319
320
321
322
323
324
325
326
327
328
329
330
331
332
333
334
335
336
337
338
339
340
341
342
343
344
345
346
347
348
349
350
351
352
353
354
355
356
357
358
359
360
361
362
363
364
365
366
367
368
369
370
371
372
373
374
375
376
377
378
379
380
381
382
383
384
385
386
387
388
389
390
391
392
393
394
395
396
397
398
399
400
401
402
403
404
405
406
407
408
409
410
411
412
413
414
415
416
417
418
419
420
421
422
423
424
425
426
427
428
429
430
431
432
433
434
435
436
437
438
439
440
441
442
443
444
445
446
447
448
449
450
451
452
453
454
455
456
457
458
459
460
461
462
463
464
465
466
467
468
469
470
471
472
473
474
475
476
477
478
479
480
481
482
483
484
485
486
487
488
489
490
491
492
493
494
495
496
497
498
499
500
501
502
503
504
505
506
507
508
509
510
511
512
513
514
515
516
517
518
519
520
521
522
523
524
525
526
527
528
529
530
531
532
533
534
535
536
537
538
539
540
541
542
543
544
545
546
547
548
549
550
551
552
553
554
555
556
557
558
559
560
561
562
563
564
565
566
567
568
569
570
571
572
573
574
575
576
577
578
579
580
581
582
583
584
585
586
587
588
589
590
591
592
593
594
595
596
597
598
599
600
601
602
603
604
605
606
607
608
609
610
611
612
613
614
615
616
617
618
619
620
621
622
623
624
625
626
627
628
629
630
631
632
633
634
635
636
637
638
639
640
641
642
643
644
645
646
647
648
649
650
651
652
653
654
655
656
657
658
659
660
661
662
663
664
665
666
667
668
669
670
671
672
673
674
675
676
677
678
679
680
681
682
683
684
685
686
687
688
689
690
691
692
693
694
695
696
697
698
699
700
701
702
703
704
705
706
707
708
709
710
711
712
713
714
715
716
717
718
719
720
721
722
723
724
725
726
727
728
729
730
731
732
733
734
735
736
737
738
739
740
741
742
743
744
745
746
747
748
749
750
751
752
753
754
755
756
757
758
759
760
761
762
763
764
765
766
767
768
769
770
771
772
773
774
775
776
777
778
779
780
781
782
783
784
785
786
787
788
789
790
791
792
793
794
795
796
797
798
799
800
801
802
803
804
805
806
807
808
809
810
811
812
813
814
815
816
817
818
819
820
821
822
823
824
825
826
827
828
829
830
831
832
833
834
835
836
837
838
839
840
84

_____ known to me to be the person whose name is subscribed to the foregoing instrument and acknowledged to me that he executed the same for the purposes and consideration therein expressed.

of _____ 20____.

field notes herein, nor a subdivision having been fully presented to the Commissioners Court of Walker County, Texas and by the said Court duly considered, was on this day approved and that this plat is authorized to be registered and recorded in the proper records of the County Clerk of Walker County, Texas.

This certification is made solely upon such representations and should not be relied upon for verifications of the facts alleged. Walker County disclaims any responsibility to any member of the public for independent verification of the representations, factual or otherwise contained in this plat and the documents associated with it.

foregoing instrument in writing, with its certificate of authentication was filed for record in my office on the _____ day of _____, 20____, at _____ o'clock _____ M. and duly recorded this the day of _____, 20____, in _____.

that this plat represents a survey made on the ground under my supervision and that all monuments and apparent easements are shown hereon.

TO CERTIFY WHICH, I, WILLIAM my hand and seal at the County Court of said County, at my office in Huntsville, Texas, the date last shown above written.

JOE A FULLER
R.P.L.S. No: 4066
January 30, 2024

LER and ASSOCIATES

FILE: WILDWOOD Shores 6 24-25 02-MP \2023\

LOT 24A, being a replat of
LOTS 24 and 25, BLOCK 2
SECTION 6, WILDWOOD SHORES
(A private subdivision)

Walker County, Texas

I would like to formally request a waiver of the \$ 200.00 variance request fee for my re-plat in Wildwood Shores {P # 2023-045} for Section B2.9 and Section 4.18 of WCSR regarding ROW and U.E.

x Randall Welch

Randall Welch

3/7/2024

VARIANCE REQUEST TO THE SUBDIVISION REGULATIONS OF WALKER COUNTY, TEXAS

Copy all pages of this form and all attachments for (1) community official, (2) building owner
If any section is not applicable to the proposed development project please mark that section "NA"

SECTION A - PROPERTY INFORMATION		FOR COUNTY USE ONLY
A1 Property Owner's Name Randy Welch		Application Number 2023-045
A2 Property Owner's Street Address [REDACTED]		Date of Submittal 3-7-24
City [REDACTED]	State [REDACTED]	ZIP Code [REDACTED]
A3 Property Owner's Email Address [REDACTED]	A4 Property Owner's Telephone Number [REDACTED]	
A5 Property Description of Parent Tract (Lot and Block Numbers, Legal Description, etc.) LOT 14 AND LOT 31, BLOCK 2, SECTION 1 OF WILDWOOD SHORES SUBDIVISION		

SECTION B - INFORMATION FOR PROPOSED SUBDIVISION TRACT		
(For projects involving multiple map panels an additional sheet may be listed below or included in an additional attachment)		
B1 Survey and Abstract GEORGE W. ROBINSON / A-454	B2 Tax ID Number(s) of Parent Tract 8821-002-0-03100 8821-002-0-01400	B3 Deed Volume/Page INST # 85734
B4 Existing or Proposed Name of Subdivision REPLAT OF LOT 14 AND LOT 31 BLOCK 2, SECTION 1, OF WILDWOOD SHORES SUBDIVISION	B5 Is the application for a division of a lot in an Existing Platted Subdivision? (Yes/No) YES	

THE ABOVE NAMED APPLICANT DOES HEREBY MAKE AN APPEAL TO THE COMMISSIONER'S COURT OF WALKER COUNTY FOR A VARIANCE TO THE REGULATORY REQUIREMENTS OF THE SUBDIVISION REGULATIONS OF WALKER COUNTY, TEXAS.

SECTION C - LIST OF ATTACHMENTS	
Please list any supporting documents or submittals included with the variance request as attachments.	
Description of Attachment(s)	Exhibit #
C.1 PROPOSED PLAT	
C.2	
C.3	
C.4	

SECTION D -VARIANCE REQUEST

(All Variance requests need to include the specific variance along with the Section(s) of the Regulation to which they apply)

D.1 A Variance is requested to Section(s) B2.9 & 4.18 of the Subdivision Regulations of Walker County, Texas as follows:

APPLICANT REQUESTS THAT NO ADDITIONAL RIGHT OF WAY
OR UTILITY EASEMENT BE REQUIRED GIVEN THAT THE
APPLICANT IS ~~SETBACK~~ JOINING TWO LOTS IN AN
EXISTING PLATTED SUBDIVISION

SECTION E - APPLICANT'S JUSTIFICATION AND PRESENTATION FACTORS EFFECTING VARIANCE

(All variance requests to the Walker County Subdivision Regulations need to be included along with the Section(s) of the Regulation to which they apply)

E.1 Is the variance related to the design or construction of improvements to be constructed within the subdivision?
 Yes _____ No X

If "Yes" the request should be accompanied by an engineer's opinion and justification for the variance.

E.2 Please explain the cause or reason the variance is being requested (attach additional pages as "Exhibit E.2")

SEE ABOVE

E.3 Will the failure to grant the variance requested result in any exceptional hardship to the applicant?

Yes X No _____

If yes please explain below:

LOTS ARE IN AN EXISTING SUBDIVISION ALL OTHER
LOT EDGES ARE ALONG THE EXISTING PRIVATE
ROAD THE GRANTING OF THE EASEMENT AVOIDS SINGLE
LOT SETBACKS.

E.4 Does the applicant propose any additional conditions, mitigation, or additional requirements not addressed within the Walker County Subdivision Regulations that will or have been met by the applicant as a condition of the variance being granted?

Yes _____ No X Please list the additional measures below.

SECTION F - VARIANCE(S) GRANTED

F.1 A VARIANCE TO THE WALKER COUNTY SUBDIVISION REGULATIONS IS GRANTED AS FOLLOWS

F.2 THE FOLLOWING CONDITIONS ARE ATTACHED TO THE VARIANCE.

SECTION G - NOTICE, ACKNOWLEDGEMENT, AND CERTIFICATIONS

NOTICE

ALL DEVELOPMENT MUST BE IN STRICT COMPLIANCE WITH THE CONDITIONS STATED HEREIN AND ANY OTHER CONDITIONS STATED WITHIN THE APPLICATION OR DURING THE PRESENTATION TO COMMISSIONERS COURT. ANY VARIATION MAY RESULT IN THE IMMEDIATE SUSPENSION OR CANCELLATION OF THIS VARIANCE. VIOLATION OF THE CONDITIONS OF THIS VARIANCE MAY ALSO RESULT IN THE COMMISSIONERS COURT SEEKING INJUNCTIVE RELIEF, CIVIL, OR CRIMINAL PENALTIES.

WARNING

THE APPLICANT ACKNOWLEDGES THAT HE/SHE IS RESPONSIBLE TO ENSURE THAT ANY VARIANCE DOES NOT DAMAGE OR THREATEN THE PUBLIC OR ADJACENT PROPERTIES AND COMPLIES WITH LOCAL, STATE, AND FEDERAL REGULATIONS.

DISCLAIMER

THE COMMISSIONER'S COURT OF WALKER COUNTY AND ANY OFFICER OR EMPLOYEE OF WALKER COUNTY ARE NOT LIABLE FOR DAMAGES OR LOSS RESULTING FROM THE GRANTING OF THIS VARIANCE. THIS VARIANCE IS GRANTED IN RELIANCE UPON THE STATEMENTS AND EVIDENCE SUPPLIED BY THE APPLICANT AND HIS/HER AGENTS IN THE APPLICATION AND PRESENTATION TO COMMISSIONERS COURT.

I, Randy Welch do hereby acknowledge that I have reviewed the provisions, notices, warnings and disclaimers stated above and that I understand them, agree with them and intend to fully comply with them.

Signature of Owner/Applicant

Date

3-7-2024

SECTION H - ACTION ON VARIANCE BY COMMISSIONER'S COURT

After careful consideration of the reason(s) for the request of variance, the Commissioner's Court of Walker County, Texas has determined that it is within the scope of the variance procedures as outlined in the Walker County Subdivision Regulations to _____ this request for variance.

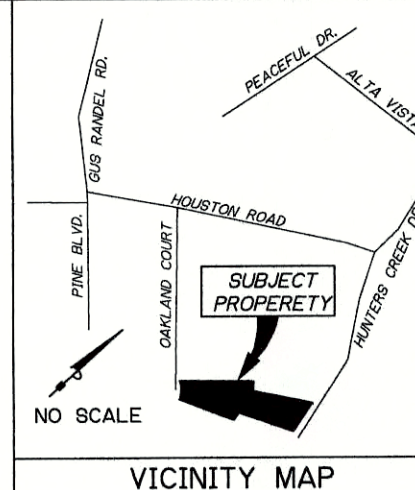
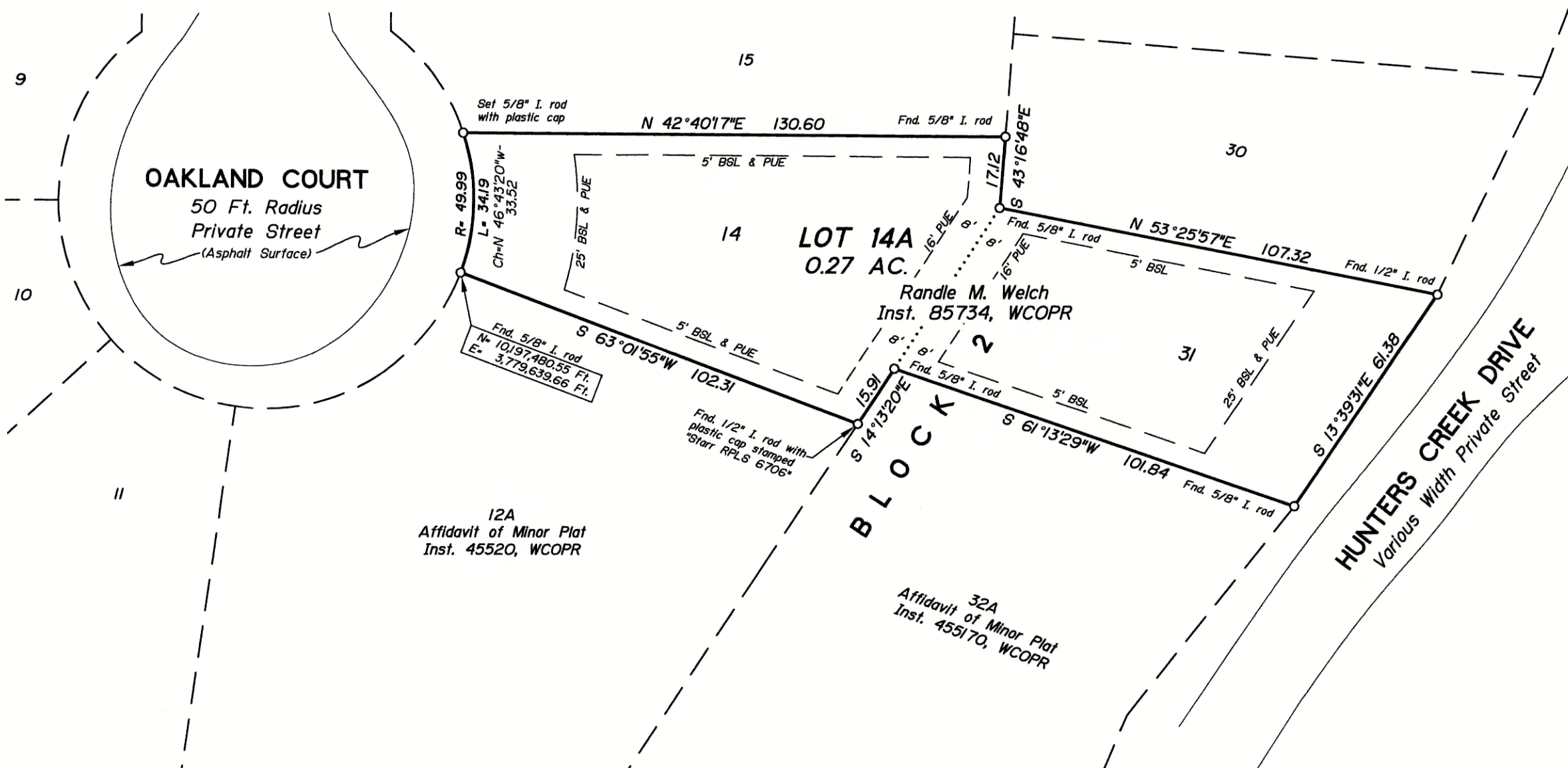
Commissioner's Court Signature

Printed Name

Date

Signature of Owner/Applicant acknowledging conditions after court action

Date



OWNER'S ACKNOWLEDGEMENT AND DEDICATION

STATE OF TEXAS §
COUNTY OF WALKER §

We Co-Owners of the certain tract of land shown hereon and described in a deed recorded in Instrument No. 85734 of the Official Public Records of Walker County, Texas, and do hereby state that there are no lien holders of the certain tract of land, and do hereby amend said tract as shown hereon, and do hereby consent to all plat note requirements shown hereon, and do hereby forever dedicate to the public the roads, alleys, rights-of-way, easements and public places shown hereon for such public purposes as Walker County may deem appropriate and do hereby state that all public roadways and easements as shown on this plat are free of liens or this dedication is approved by a lien holders. This subdivision is to be known as Replat of Lots 14 & 31, Block 2, Wildwood Shores, Section One.

TO CERTIFY WHICH, WITNESS by my hand this 11 day of March, 2024

Signed Randall M Welch
Randall M. Welch
45 Hunters Creek Drive
Huntsville, Texas 77340


Signed Lisa Anne Welch
Lisa Anne Welch
45 Hunters Creek Drive
Huntsville, Texas 77340

NOTARY PUBLIC ACKNOWLEDGEMENT

STATE OF TEXAS §
COUNTY OF WALKER §

This Instrument was acknowledged before me March
Dated this 11 day of March, 2024
by Randall M. Welch.

Jackie Alms
Notary Public for State of Texas




NOTARY PUBLIC ACKNOWLEDGEMENT

STATE OF TEXAS §
COUNTY OF WALKER §

This Instrument was acknowledged before me March
Dated this 11 day of March, 2024
by Lisa Ann Welch.

Jackie Alms
Notary Public for State of Texas



VARIANCE REQUESTED:

I, Right-of-way width Hunter's Creek Drive
APPROVED: _____ Date _____, 2023

CERTIFICATION BY THE COUNTY CLERK

STATE OF TEXAS §
COUNTY OF WALKER §

I, Kari A. French, Clerk of the County Court of said Co'te of authentication was filed for record in my office

on the _____ day of _____, 20_____
at _____ o'clock, _____ M., and duly recorded this
on the _____ day of _____, 20_____
at _____ o'clock, _____ M., in the Plat Records of said County in
Volume _____, page _____

Kari A. French, Clerk County
Court of Walker County, Texas
By _____ Deputy

APPROVAL OF COMMISSIONERS COURT

STATE OF TEXAS §
COUNTY OF WALKER §

The Commissioners Court of Walker County, Texas, does hereby certify that this map or plat, for a subdivision having been fully presented to the Commissioners Court of Walker County, Texas, and by the said Court duly considered, was on this day approved and that this plat is authorized to be registered and recorded in the proper records of the County Clerk of Walker County, Texas. This certification is based upon the representations of the developer/developer's agent, engineer, sanitarian, and/or surveyor whose seal(s) and/or signatures are affixed hereto. This certification is made solely upon such representations and should not be relied upon for verifications of the facts alleged. Walker County disclaims any responsibility to any member of the public for independent verification of the representations, factual or otherwise, contained in this plat and the documents associated with it.

DATED this _____ day of _____, 20____

Colt Christian
County Judge

Danny Kuykendall
Commissioner, Precinct 1

Ronnie White
Commissioner, Precinct 2

Bill Daugeite
Commissioner, Precinct 3

Brandon Decker
Commissioner, Precinct 4

CERTIFICATION BY THE SURVEYOR

I, Harold E. McAdams, certify that this plat represents a survey made on the ground under my supervision and that all corners and monuments are as shown hereon.

Signed H. E. McAdams
Harold E. McAdams
Registered Professional Land Surveyor No. 2005
June 28, 2023



SURVEYOR NOTES

- The purpose of this plat is to consolidate Lots 14 and 31, Block 2 of Wildwood Shores, Section One, a subdivision in Walker County, Texas, thereby creating Lot 14A and eliminating Lots 14 and 31.
- Coordinates, bearings, distances and areas surveyed hereon are Grid NAD 83 (1993), Texas Central Zone as determined by Global Positioning System (GPS) with NGS OPUS post processing. Distances hereon may be converted to Geodetic Horizontal (surface) by dividing by a Combined Scale Factor of 0.999988.
- This property is within Zone X, "areas determined to be outside the 0.2% annual chance floodplain", according to F.E.M.A. Flood Insurance Rate Map, Community-Panel No. 481042 0500D and Map No. 48471C0500D dated August 16, 2011.
- This survey was completed without an Abstract of Title. There may be easements and other matters not shown.

WALKER COUNTY NOTES

- All owners of lots within the subdivision shall have the responsibility of complying with the Walker County Subdivision Regulations' policies on drainage runoff due to the development of impervious areas created through the development of the lot for residential, commercial, or recreational use. It is the responsibility of lot owners to comply with any regulations or limitations noted, and permits issued by Walker County for development do not act as a waiver or variance of the lot owner's responsibility to provide for excess runoff and drainage created by the permitted development. If detention of water is necessary in order to comply with the local, state, or federal regulations including but not limited to the Walker County Subdivision Regulations then the owner may be able to accomplish compliance with said policies through creating detention on a single lot, multiple lots, or the entire subdivision depending on the circumstances involved and depending on the owner's ability to obtain the cooperation of other owners in the subdivision. A copy of an agreement between owners to create detention shall be submitted to Walker County and filed in the public records becoming a restriction on future owners, heirs, and assigns.
- All lots within the subdivision and the owners thereof must continue to accept all existing drainage flows and drainage structures in place at the time of development that are a part of or necessary to the existing or designed roads infrastructure or the existing or designed system of drainage, in addition to all natural flows of water entering onto or crossing the property.
- No structure or land within this plat shall hereafter be developed without first obtaining a Development Permit from the Walker County Floodplain Administrator unless the proposed development is exempt or excepted from the Walker County Floodplain Development Regulations.
- The lowest finished floor elevation shall be in minimum compliance with the Local, State, or Federal regulations whichever elevation is higher.
- Cluster and individual mailboxes, if allowed, shall be set three feet from the edge of the pavement or behind curbs, when used. All mailboxes within County arterial right-of-way shall meet the current TxDOT standards. Any mailbox that interferes or negatively affects the maintenance or use of the roads or drainage system may be removed by Walker County.
- It is the responsibility of the Owner, not the County, to assure compliance with the provisions of all applicable state, federal and local laws and regulations relating to the platting and development of this property.
- The County assumes no responsibility for the accuracy of representations by other parties in this plat. Floodplain data, in particular, may change. It is further understood that the Owner(s) of the tract of land covered by this plat or a designated property owner's association must install and maintain at their own expense all roads, storm-water management controls, traffic control devices, and signage that may be required until such time, if any, said infrastructure in the subdivision have been accepted for public maintenance.
- If any portion of the original parent tract being subdivided as a Minor Subdivision is further subdivided so that the total number of daughter tracts created from the original parent tract exceeds four, then all lots created must be addressed by the re-plat application engineering plans, including detention for all new lots created by the re-plat.
- This plat does not seek to change or amend any existing deed restrictions.
- Utilities shall be installed within a dedicated utility easement. Utilities are not permitted within drainage easements, unless specifically excepted by the subdivision regulations.
- Walker County will at no point be under any obligation to accept maintenance of roads or associated drainage features, as the roads and associated drainage features were developed and approved, by the request of the owner, specifically for private maintenance.

REPLAT OF

LOTS 14 & 31, BLOCK 2
WILDWOOD SHORES
SECTION ONE
A PRIVATE SUBDIVISION
GEORGE W. ROBINSON SURVEY, A-454
WALKER COUNTY, TEXAS

JUNE 2023

SCALE: 1" = 30 FEET
H.E. McADAMS & SON SURVEYING, INC.
Registered Professional Land Surveyors
P.O. Box 5047, Huntsville, Texas 77342
TBPELS Firm No. 10194425


23054

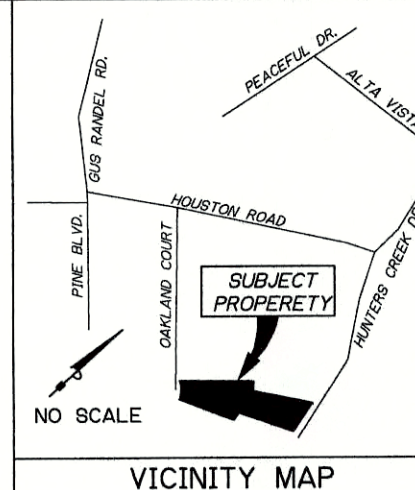
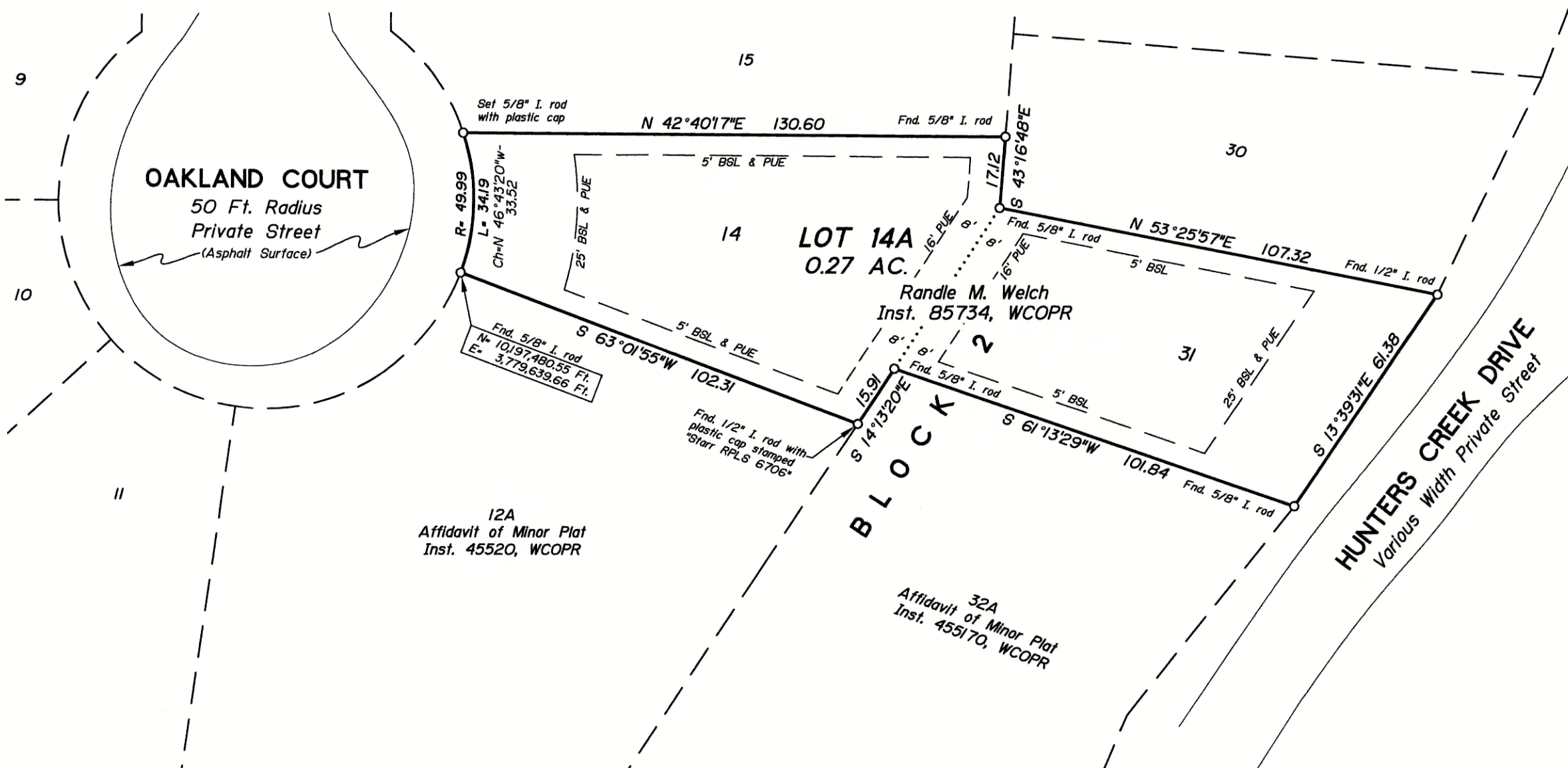
WALKER COUNTY PLAT APPLICATION

If any section is not applicable to the proposed development project please mark that section "NA"
All references to the Walker County Subdivision Regulations will be abbreviated WCSR in this document.

SECTION A - OWNER / APPLICANT INFORMATION		FOR COUNTY USE ONLY
A1. Property Owner's Last Name Welch	A2. Property Owner's First Name Randle RANDALL	Application Number: P-2023-045
A3. Mailing Address [REDACTED]		Date of Submittal: 9-14-23
		Precinct Number: 4
City [REDACTED]	State [REDACTED]	ZIP Code [REDACTED]
A4. Primary Telephone Number	A5. Alternate Phone Number	
A6. Email Address	A7. Name of Lienholder (If no lienholder mark "None")	
SECTION B - PROFESSIONAL SERVICES		
<p>Owner shall provide the names of the Professional Engineer, Registered Professional Land Surveyor, and any Authorized Representative for the Plat Application. By including the information of an Authorized Representative on the application the Owner/Applicant agrees that this individual is given authority to sign for, submit, receive, and make any decisions related to the submitted application on behalf of the owner. In the case that the owner wishes to retract this authority, the Owner/Applicant shall submit this retraction in writing to the Planning and Development Office. If no Authorized Representative is named then all communications related to the project will be submitted to the Owner/Applicant. All correspondence, including but not limited to notices, approvals, disapprovals, and conditions are authorized to be sent to any listed Mailing Address or Electronic Mail account.</p>		
B1. Name of Registered Professional Land Surveyor (R.P.L.S.) Harold E. (Eddie) McAdams	B2. Phone Number of R.P.L.S. 936-295-3304 or 936-577-2136	
B3. Email of R.P.L.S. haroldmcadams46@gmail.com	B4. Mailing Address of R.P.L.S. 1025 12th Street Huntsville, Texas 77340	
B5. Name of Professional Engineer N/A	B6. Phone Number of P.E. N/A	
B7. Email of P.E. N/A	B7. Mailing Address of P.E. N/A	
B9. Name of Authorized Representative	B10. Phone Number of Authorized Representative	
B11. Email of Authorized Representative	B12. Mailing Address of Authorized Representative	

SECTION C – PARENT TRACT PROPERTY INFORMATION <i>Information for the tract or tracts of land that are the subject of the plat application</i>				
C1. Is the property located within the city limits of Huntsville, New Waverly, or Riverside? (Mark with "X")			*Yes	<input checked="" type="checkbox"/> No
<i>*If the answer to C1 is "Yes" then the applicant will need to apply to the City having jurisdiction.</i>				
C2. Is the property within two miles of the City of Huntsville? (Mark with "X")			*Yes	<input checked="" type="checkbox"/> No
<i>*If the answer to C2 is "Yes" then the applicant will need to submit any plat applications to the City of Huntsville.</i>				
C3. Is the property within 1/2 mile of the City of New Waverly? (Mark with "X")			Yes	<input checked="" type="checkbox"/> No
<i>The Abstract, Tract #, and Survey Name are generally included in the property description on the deed, the Geographic Id # can be obtained from the Walker County Appraisal District, the Appraisal District Map or the most recent property tax statement issued for the property. If a property is in a platted subdivision items B10 – B13 must be filled out using information from the property deed, if not in a platted subdivision mark these sections "NA"</i>				
C4. Property Acreage	C5.. Appraisal Geographic ID #	C6. Survey Name	C7. Abstract #	
0.29 Ac	PID No. 42785 & 42804	GEORGE W. ROBINSON	A-454	
Section C8 – C11 are for Amending Plat and Replat Applications only.				
C8. Subdivision Name		C9. Lot #s	C10. Block #	C11. Section #
Replat Lots 14 & 31, Block 2, Wildwood Shores		14A		1
C12. Deed Record Filing Information for Parent Tract (s) (WCDR and WCOPR are the record sets of the County Clerk - Mark the record set with an "X") If more than one tract please indicate multiple deeds.				
Volume / Document #	Page	<input type="checkbox"/>	Walker County Deed Records (WCDR) (Generally before 1986)	
Doc. 85731		<input checked="" type="checkbox"/>	Walker County Official Public Records (WCOPR)	
		<input type="checkbox"/>		
Volume / Document #	Page	<input type="checkbox"/>	Walker County Deed Records (WCDR) (Generally before 1986)	
		<input type="checkbox"/>	Walker County Official Public Records (WCOPR)	
		<input type="checkbox"/>		
Volume / Document #	Page	<input type="checkbox"/>	Walker County Deed Records (WCDR) (Generally before 1986)	
		<input type="checkbox"/>	Walker County Official Public Records (WCOPR)	
		<input type="checkbox"/>		
Volume / Document #	Page	<input type="checkbox"/>	Walker County Deed Records (WCDR) (Generally before 1986)	
		<input type="checkbox"/>	Walker County Official Public Records (WCOPR)	
		<input type="checkbox"/>		
SECTION D – APPLICATION TYPE <i>Please choose a single application type from the list below and mark with an "X".</i>				
D1. _____ Plat Application (This application is required for all plat applications including improvements <u>or</u> including more than 4 lots)				
D2. _____ Minor Plat Application (This application is required for minor subdivisions with no proposed infrastructure <u>and</u> 4 or less lots.)				
D3. <u> X </u> Re-Plat / Amending Plat Application (This application is required to alter or amend a previously platted subdivision)				
D4. _____ Exception Application (This application is required in order to obtain approval for subdivisions excepted from the WCSR.)				
SECTION E - REQUEST FOR A GUIDANCE REVIEW The request for a guidance review is only allowable if an application is submitted incomplete. The guidance review is voluntary and must be requested by the owner/applicant below and authorized by the County. This review of the submitted documents prior to a complete application is outside the standard review timelines, however the applicant/ owner may proceed to submit a complete application without awaiting the results of this review. If at any time during the Guidance Review process a completed application is submitted then the Guidance Review will cease, and the incomplete results of the review will not be forwarded to the applicant. Any deficiencies or comments released as part of the guidance review are not to be considered as a final review, but are collected to assist the owner and owner's agents in their efforts to comply with the regulations.				
E1. The Developer/Owner does hereby voluntarily make a request for a "Guidance Review" of the application if the application is found to be incomplete.			X	Yes, a review is requested
				No, a review is not requested

SECTION F – SUBDIVISION APPLICATION DETAILS <small>(The # of Proposed Lots shall include any Reserve or Remainders Created by the Subdivision)</small>			
F1. Original Acreage	F2. Original # of Tracts 2	F3. # of Proposed Lots 1	F4. Proposed Name of Subdivision Replat Lots 14 & 31, Block 2, Wildwood Shores
SECTION G – ENGINEERING AND PROPOSED IMPROVEMENTS			
G1. Will the proposed subdivision utilize a public water system?			Yes <input type="checkbox"/> No <input checked="" type="checkbox"/>
G2. Will the proposed subdivision utilize individual on-site sewage facilities?			Yes <input type="checkbox"/> No <input checked="" type="checkbox"/>
G3. Will the proposed subdivision include the construction of road, drainage, or other improvements regulated by the WCSR?			Yes * <input type="checkbox"/> No <input checked="" type="checkbox"/>
G4. If the answer to G3 is "Yes" then what is the estimated cost of construction of all regulated improvements?			
G5. If the answer to G3 is "Yes" then what is the approximate length of all proposed roads in linear feet?			
G6. Will the proposed subdivision access from or across a Texas Department of Transportation system road?			Yes <input type="checkbox"/> No <input checked="" type="checkbox"/>
SECTION H – CERTIFICATIONS AND ACKNOWLEDGEMENTS			
<p>I, the below signed individual, am the legal owner or legal representative of the owner of the property described in this application, and do hereby certify that the information contained in this application is a true and correct under penalty of law. The below signature further represents my understanding, agreement, and acceptance of the following items:</p> <ol style="list-style-type: none"> 1. Authorization is hereby given to Walker County and its representatives to enter onto the private property described in the application for the purpose of inspection and regulation related to this application and the applicable regulations. 2. I have read and understand the requirements of the Walker County Subdivision Regulations, and understand it is my responsibility to comply with all the requirements therein. 3. The completion and acceptance of this application by Walker County in no way shall be construed as a guarantee that the proposed construction will be approved for installation. This application may be rejected as incomplete for 10 business days after the original submittal of the application at any point without any refund of the application fee. This includes that no refund shall be given for applications submitted incomplete or applications withdrawn. The applicant also recognizes that additional resubmittals, applications, or responses after the initial application may result in a fee increase to the original application fee, and that any increase in the fee must be paid when the additional submittal is submitted. 4. The completion and acceptance of this application is not an authorization to perform any activity. A final approval of the application and approval of the plat for filing must be made in writing prior to any subdivision of property or filing of any plat. I understand that any approvals made related to this application are made subject to the minimum requirements of the Walker County Subdivision Regulations. 5. If no direct variance is granted to the Walker County Subdivision Regulations or other State of Federal requirements then no approval under this application shall be construed to provide a waiver to compliance with those regulations and the Owner/Applicant is still fully responsible for compliance with said regulations. 6. The fee for the subdivision applications may be calculated based on variable factors including cost of construction, number of lots, length of road centerline, and the quantity of revisions, replacement applications, and responses. The initial calculated fee charged at the original submittal may increase during the application timeline if any of these variables change or are calculated in error. Any increase in the fee must be paid as part of any submittal of a revision, replacement, or response to an application. 7. I hereby release, indemnify, and hold harmless Walker County and its employees and agents for any and all claims, costs, or liabilities, expressly including alleged negligence, or for any damages to property or persons arising from the inspection, construction, development, design, or review related to this application or occurring under any permit issued in relation to this application. I understand that I and my agents are completely and wholly responsible for the design and construction of all necessary improvements to local, State, and Federal Standards. 8. <u>I certify that all necessary permits from those Federal, State, or local government agencies (including but not limited to Section 404 of the Federal Water Pollution Control Act Amendments of 1972, 33 U.S.C. 1334 (Corps of Engineers), Texas Commission on Environmental Quality, Texas Historical Commission, United States Fish and Wildlife (Endangered Species), Texas Water Development Board, TXDOT, and City Approvals, etc.) have been obtained.</u> 			
Signature <i>Randall Welch</i>	Date <i>9-14-2023</i>	Printed Name <i>Randall Welch</i>	
THE STATE OF <u>Texas</u> § COUNTY OF <u>WALKER</u> §		<div style="border: 1px solid black; padding: 5px;">  </div>	
Before me <u>Annette C Olivier</u> a notary public on this day personally appeared <u>Randall Mack Welch</u> , known to me (or proved to me) to be the person whose name is subscribed to the forgoing instrument and acknowledged to me that he executed the same for purposes and consideration there in expressed.			
Given under my hand and seal of office this <u>14th</u> Day of <u>Sept</u> , 2019 <u>2023</u>			



OWNER'S ACKNOWLEDGEMENT AND DEDICATION

STATE OF TEXAS §
COUNTY OF WALKER §

We Co-Owners of the certain tract of land shown hereon and described in a deed recorded in Instrument No. 85734 of the Official Public Records of Walker County, Texas, and do hereby state that there are no lien holders of the certain tract of land, and do hereby amend said tract as shown hereon, and do hereby consent to all plat note requirements shown hereon, and do hereby forever dedicate to the public the roads, alleys, rights-of-way, easements and public places shown hereon for such public purposes as Walker County may deem appropriate and do hereby state that all public roadways and easements as shown on this plat are free of liens or this dedication is approved by a lien holders. This subdivision is to be known as Replat of Lots 14 & 31, Block 2, Wildwood Shores, Section One.

TO CERTIFY WHICH, WITNESS by my hand this 11 day of March, 2024

Signed Randall M Welch
Randall M. Welch
45 Hunters Creek Drive
Huntsville, Texas 77340


Signed Lisa Anne Welch
Lisa Anne Welch
45 Hunters Creek Drive
Huntsville, Texas 77340

NOTARY PUBLIC ACKNOWLEDGEMENT

STATE OF TEXAS §
COUNTY OF WALKER §

This Instrument was acknowledged before me March day of 24
Dated this 11 day of March, 2024
by Randall M. Welch.

Jackie Alms
Notary Public for State of Texas




NOTARY PUBLIC ACKNOWLEDGEMENT

STATE OF TEXAS §
COUNTY OF WALKER §

This Instrument was acknowledged before me March day of 24
Dated this 11 day of March, 2024
by Lisa Ann Welch.

Jackie Alms
Notary Public for State of Texas



VARIANCE REQUESTED:

I, Right-of-way width Hunter's Creek Drive

APPROVED: _____ Date _____, 2023

CERTIFICATION BY THE COUNTY CLERK

STATE OF TEXAS §
COUNTY OF WALKER §

I, Kari A. French, Clerk of the County Court of said Co'te of authentication was filed for record in my office

on the _____ day of _____, 20____

at _____ o'clock, _____ M., and duly recorded this

on the _____ day of _____, 20____

at _____ o'clock, _____ M., in the Plat Records of said County in

Volume _____, page _____

Kari A. French, Clerk County
Court of Walker County, Texas

By _____ Deputy

REPLAT OF

LOTS 14 & 31, BLOCK 2
WILDWOOD SHORES
SECTION ONE
A PRIVATE SUBDIVISION

GEORGE W. ROBINSON SURVEY, A-454
WALKER COUNTY, TEXAS

JUNE 2023

SCALE: 1" = 30 FEET
H.E. McADAMS & SON SURVEYING, INC.
Registered Professional Land Surveyors
P.O. Box 5047, Huntsville, Texas 77342
TBPELS Firm No. 10194425

23054

SURVEYOR NOTES

- The purpose of this plat is to consolidate Lots 14 and 31, Block 2 of Wildwood Shores, Section One, a subdivision in Walker County, Texas, thereby creating Lot 14A and eliminating Lots 14 and 31.
- Coordinates, bearings, distances and areas surveyed hereon are Grid NAD 83 (1993), Texas Central Zone as determined by Global Positioning System (GPS) with NGS OPUS post processing. Distances hereon may be converted to Geodetic Horizontal (surface) by dividing by a Combined Scale Factor of 0.999988.
- This property is within Zone X, "areas determined to be outside the 0.2% annual chance floodplain", according to F.E.M.A. Flood Insurance Rate Map, Community-Panel No. 481042 0500D and Map No. 48471C0500D dated August 16, 2011.
- This survey was completed without an Abstract of Title. There may be easements and other matters not shown.

WALKER COUNTY NOTES

- All owners of lots within the subdivision shall have the responsibility of complying with the Walker County Subdivision Regulations' policies on drainage runoff due to the development of impervious areas created through the development of the lot for residential, commercial, or recreational use. It is the responsibility of lot owners to comply with any regulations or limitations noted, and permits issued by Walker County for development do not act as a waiver or variance of the lot owner's responsibility to provide for excess runoff and drainage created by the permitted development. If detention of water is necessary in order to comply with the local, state, or federal regulations including but not limited to the Walker County Subdivision Regulations then the owner may be able to accomplish compliance with said policies through creating detention on a single lot, multiple lots, or the entire subdivision depending on the circumstances involved and depending on the owner's ability to obtain the cooperation of other owners in the subdivision. A copy of an agreement between owners to create detention shall be submitted to Walker County and filed in the public records becoming a restriction on future owners, heirs, and assigns.
- All lots within the subdivision and the owners thereof must continue to accept all existing drainage flows and drainage structures in place at the time of development that are a part of or necessary to the existing or designed roads infrastructure or the existing or designed system of drainage, in addition to all natural flows of water entering onto or crossing the property.
- No structure or land within this plat shall hereafter be developed without first obtaining a Development Permit from the Walker County Floodplain Administrator unless the proposed development is exempt or excepted from the Walker County Floodplain Development Regulations.
- The lowest finished floor elevation shall be in minimum compliance with the Local, State, or Federal regulations whichever elevation is higher.
- Cluster and individual mailboxes, if allowed, shall be set three feet from the edge of the pavement or behind curbs, when used. All mailboxes within County arterial right-of-way shall meet the current TxDOT standards. Any mailbox that interferes or negatively affects the maintenance or use of the roads or drainage system may be removed by Walker County.
- It is the responsibility of the Owner, not the County, to assure compliance with the provisions of all applicable state, federal and local laws and regulations relating to the platting and development of this property.
- The County assumes no responsibility for the accuracy of representations by other parties in this plat. Floodplain data, in particular, may change. It is further understood that the Owner(s) of the tract of land covered by this plat or a designated property owner's association must install and maintain at their own expense all roads, storm-water management controls, traffic control devices, and signage that may be required until such time, if any, said infrastructure in the subdivision have been accepted for public maintenance.
- If any portion of the original parent tract being subdivided as a Minor Subdivision is further subdivided so that the total number of daughter tracts created from the original parent tract exceeds four, then all lots created must be addressed by the re-plat application engineering plans, including detention for all new lots created by the re-plat.
- This plat does not seek to change or amend any existing deed restrictions.
- Utilities shall be installed within a dedicated utility easement. Utilities are not permitted within drainage easements, unless specifically excepted by the subdivision regulations.
- Walker County will at no point be under any obligation to accept maintenance of roads or associated drainage features, as the roads and associated drainage features were developed and approved, by the request of the owner, specifically for private maintenance.

APPROVAL OF COMMISSIONERS COURT

STATE OF TEXAS §
COUNTY OF WALKER §

The Commissioners Court of Walker County, Texas, does hereby certify that this map or plat, for a subdivision having been fully presented to the Commissioners Court of Walker County, Texas, and by the said Court duly considered, was on this day approved and that this plat is authorized to be registered and recorded in the proper records of the County Clerk of Walker County, Texas. This certification is based upon the representations of the developer/developer's agent, engineer, sanitarian, and/or surveyor whose seal(s) and/or signatures are affixed hereto. This certification is made solely upon such representations and should not be relied upon for verifications of the facts alleged. Walker County disclaims any responsibility to any member of the public for independent verification of the representations, factual or otherwise, contained in this plat and the documents associated with it.

DATED this _____ day of _____, 20____

Colt Christian
County Judge

Danny Kuykendall
Commissioner, Precinct 1

Bill Daugeite
Commissioner, Precinct 3

Ronnie White
Commissioner, Precinct 2

Brandon Decker
Commissioner, Precinct 4

CERTIFICATION BY THE SURVEYOR

I, Harold E. McAdams, certify that this plat represents a survey made on the ground under my supervision and that all corners and monuments are as shown hereon.



Signed H. E. McAdams
Harold E. McAdams
Registered Professional Land Surveyor No. 2005
June 28, 2023

WALKER COUNTY PLAT APPLICATION

If any section is not applicable to the proposed development project please mark that section "NA"
All references to the Walker County Subdivision Regulations will be abbreviated WCSR in this document.

SECTION A – OWNER / APPLICANT INFORMATION		FOR COUNTY USE ONLY
A1. Property Owner's Last Name <i>Gledhill</i>	A2. Property Owner's First Name <i>TOM + SUSAN</i>	Application Number: <i>P 2023-050</i>
A3. Mailing Address <div style="background-color: black; height: 20px; width: 100%;"></div>		Date of Submittal: <i>11-29-2023</i>
		Precinct Number: <i>2</i>
City <div style="background-color: black; height: 20px; width: 100%;"></div>	State <div style="background-color: black; height: 20px; width: 100%;"></div>	ZIP Code <div style="background-color: black; height: 20px; width: 100%;"></div>
A4. Primary Telephone Number <div style="background-color: black; height: 20px; width: 100%;"></div>	A5. Alternate Phone Number <div style="background-color: black; height: 20px; width: 100%;"></div>	
A6. Email Address <div style="background-color: black; height: 20px; width: 100%;"></div>	A7. Name of Lienholder (If no lienholder mark "None") <i>NONE</i>	
SECTION B – PROFESSIONAL SERVICES		
<p>Owner shall provide the names of the Professional Engineer, Registered Professional Land Surveyor, and any Authorized Representative for the Plat Application. By including the information of an Authorized Representative on the application the Owner/Applicant agrees that this individual is given authority to sign for, submit, receive, and make any decisions related to the submitted application on behalf of the owner. In the case that the owner wishes to retract this authority, the Owner/Applicant shall submit this retraction in writing to the Planning and Development Office. If no Authorized Representative is named then all communications related to the project will be submitted to the Owner/Applicant. All correspondence, including but not limited to notices, approvals, disapprovals, and conditions are authorized to be sent to any listed Mailing Address or Electronic Mail account.</p>		
B1. Name of Registered Professional Land Surveyor (R.P.L.S.) <i>R.H. Bonds</i>	B2. Phone Number of R.P.L.S. <i>936-873-2800</i>	
B3. Email of R.P.L.S. <i>RHBsurveying@gmail.com</i>	B4. Mailing Address of R.P.L.S. <i>P.O. Box 404 ANDERSON TX 77830</i>	
B5. Name of Professional Engineer	B6. Phone Number of P.E.	
B7. Email of P.E.	B7. Mailing Address of P.E.	
B9. Name of Authorized Representative	B10. Phone Number of Authorized Representative.	
B11. Email of Authorized Representative	B12. Mailing Address of Authorized Representative.	

SECTION C – PARENT TRACT PROPERTY INFORMATION			
Information for the tract or tracts of land that are the subject of the plat application			
C1. Is the property located within the city limits of Huntsville, New Waverly, or Riverside? (Mark with "X")		*Yes	<input checked="" type="checkbox"/> No
<i>*If the answer to C1 is "Yes" then the applicant will need to apply to the City having jurisdiction.</i>			
C2. Is the property within two miles of the City of Huntsville? (Mark with "X")		*Yes	<input checked="" type="checkbox"/> No
<i>*If the answer to C2 is "Yes" then the applicant will need to submit any plat applications to the City of Huntsville.</i>			
C3. Is the property within 1/2 mile of the City of New Waverly? (Mark with "X")		Yes	<input checked="" type="checkbox"/> No
<i>The Abstract, Tract #, and Survey Name are generally included in the property description on the deed, the Geographic Id # can be obtained from the Walker County Appraisal District, the Appraisal District Map or the most recent property tax statement issued for the property. If a property is in a platted subdivision items B10 – B13 must be filled out using information from the property deed, if not in a platted subdivision mark these sections "NA"</i>			
C4. Property Acreage	C5. Appraisal Geographic ID #	C6. Survey Name	C7. Abstract #
10.00	6601-400-0-02300	AZRA WEBB	A-608
Section C8 – C11 are for Amending Plat and Replat Applications only.			
C8. Subdivision Name		C9. Lot #s	C10. Block #
OAK CREEK Subdivision			
C11. Section #			
C12. Deed Record Filing Information for Parent Tract (s) (WCDR and WCOPR are the record sets of the County Clerk - Mark the record set with an "X") If more than one tract please indicate multiple deeds.			
Volume / Document #	Page	<input type="checkbox"/>	Walker County Deed Records (WCDR) (Generally before 1986)
91665	1-3	<input type="checkbox"/>	Walker County Official Public Records (WCOPR)
Volume / Document #	Page	<input type="checkbox"/>	Walker County Deed Records (WCDR) (Generally before 1986)
		<input type="checkbox"/>	Walker County Official Public Records (WCOPR)
Volume / Document #	Page	<input type="checkbox"/>	Walker County Deed Records (WCDR) (Generally before 1986)
		<input type="checkbox"/>	Walker County Official Public Records (WCOPR)
Volume / Document #	Page	<input type="checkbox"/>	Walker County Deed Records (WCDR) (Generally before 1986)
		<input type="checkbox"/>	Walker County Official Public Records (WCOPR)
SECTION D – APPLICATION TYPE			
Please choose a single application type from the list below and mark with an "X".			
D1. _____ Plat Application (This application is required for all plat applications including improvements <u>or</u> including more than 4 lots)			
D2. _____ Minor Plat Application (This application is required for minor subdivisions with no proposed infrastructure <u>and</u> 4 or less lots.)			
D3. <u>X</u> Re-Plat / Amending Plat Application (This application is required to alter or amend a previously platted subdivision)			
D4. _____ Exception Application (This application is required in order to obtain approval for subdivisions excepted from the WCSR.)			
SECTION E - REQUEST FOR A GUIDANCE REVIEW			
The request for a guidance review is only allowable if an application is submitted incomplete. The guidance review is voluntary and must be requested by the owner/applicant below and authorized by the County. This review of the submitted documents prior to a complete application is outside the standard review timelines, however the applicant/ owner may proceed to submit a complete application without awaiting the results of this review. If at any time during the Guidance Review process a completed application is submitted then the Guidance Review will cease, and the incomplete results of the review will not be forwarded to the applicant. Any deficiencies or comments released as part of the guidance review are not to be considered as a final review, but are collected to assist the owner and owner's agents in their efforts to comply with the regulations.			
E1. The Developer/Owner does hereby voluntarily make a request for a "Guidance Review" of the application if the application is found to be incomplete.		<input checked="" type="checkbox"/> Yes, a review is requested	<input type="checkbox"/> No, a review is not requested

SECTION F – SUBDIVISION APPLICATION DETAILS

(The # of Proposed Lots shall include any Reserve or Remainders Created by the Subdivision)

F1. Original Acreage <i>10.20</i>	F2. Original # of Tracts <i>1</i>	F3. # of Proposed Lots <i>4</i>	F4. Proposed Name of Subdivision <i>Same</i>
--------------------------------------	--------------------------------------	------------------------------------	---

SECTION G – ENGINEERING AND PROPOSED IMPROVEMENTS

G1. Will the proposed subdivision utilize a public water system?	<input checked="" type="checkbox"/> Yes	<input type="checkbox"/> No
G2. Will the proposed subdivision utilize individual on-site sewage facilities?	<input checked="" type="checkbox"/> Yes	<input type="checkbox"/> No
G3. Will the proposed subdivision include the construction of road, drainage, or other improvements regulated by the WCSR?	<input type="checkbox"/> Yes *	<input checked="" type="checkbox"/> No
G4. If the answer to G3 is "Yes" then what is the estimated cost of construction of all regulated improvements?		
G5. If the answer to G3 is "Yes" then what is the approximate length of all proposed roads in linear feet?		
G6. Will the proposed subdivision access from or across a Texas Department of Transportation system road?	<input type="checkbox"/> Yes	<input checked="" type="checkbox"/> No

SECTION H – CERTIFICATIONS AND ACKNOWLEDGEMENTS

I, the below signed individual, am the legal owner or legal representative of the owner of the property described in this application, and do hereby certify that the information contained in this application is a true and correct under penalty of law. The below signature further represents my understanding, agreement, and acceptance of the following items:

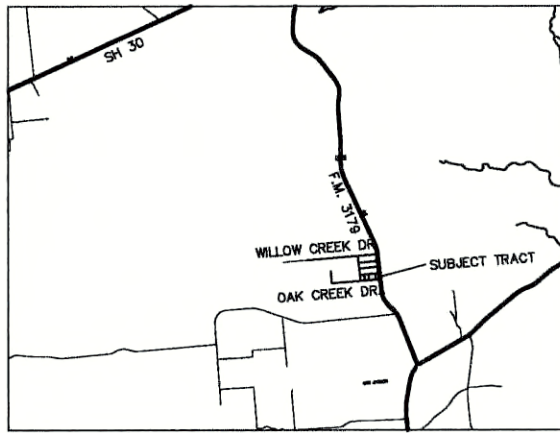
1. Authorization is hereby given to Walker County and its representatives to enter onto the private property described in the application for the purpose of inspection and regulation related to this application and the applicable regulations.
2. I have read and understand the requirements of the Walker County Subdivision Regulations, and understand it is my responsibility to comply with all the requirements therein.
3. The completion and acceptance of this application by Walker County in no way shall be construed as a guarantee that the proposed construction will be approved for installation. This application may be rejected as incomplete for 10 business days after the original submittal of the application at any point without any refund of the application fee. This includes that no refund shall be given for applications submitted incomplete or applications withdrawn. The applicant also recognizes that additional resubmittals, applications, or responses after the initial application may result in a fee increase to the original application fee, and that any increase in the fee must be paid when the additional submittal is submitted.
4. The completion and acceptance of this application is not an authorization to perform any activity. A final approval of the application and approval of the plat for filing must be made in writing prior to any subdivision of property or filing of any plat. I understand that any approvals made related to this application are made subject to the minimum requirements of the Walker County Subdivision Regulations.
5. If no direct variance is granted to the Walker County Subdivision Regulations or other State or Federal requirements then no approval under this application shall be construed to provide a waiver to compliance with those regulations and the Owner/Applicant is still fully responsible for compliance with said regulations.
6. The fee for the subdivision applications may be calculated based on variable factors including cost of construction, number of lots, length of road centerline, and the quantity of revisions, replacement applications, and responses. The initial calculated fee charged at the original submittal may increase during the application timeline if any of these variables change or are calculated in error. Any increase in the fee must be paid as part of any submittal of a revision, replacement, or response to an application.
7. I hereby release, indemnify, and hold harmless Walker County and its employees and agents for any and all claims, costs, or liabilities, expressly including alleged negligence, or for any damages to property or persons arising from the inspection, construction, development, design, or review related to this application or occurring under any permit issued in relation to this application. I understand that I and my agents are completely and wholly responsible for the design and construction of all necessary improvements to local, State, and Federal Standards.
8. I certify that all necessary permits from those Federal, State, or local government agencies (including but not limited to Section 404 of the Federal Water Pollution Control Act Amendments of 1972, 33 U.S.C. 1334 (Corps of Engineers), Texas Commission on Environmental Quality, Texas Historical Commission, United States Fish and Wildlife (Endangered Species), Texas Water Development Board, TXDOT, and City Approvals, etc.) have been obtained.

Signature <i>[Signature]</i>	Date	Printed Name <i>Tom Grisham</i>
THE STATE OF _____ § COUNTY OF _____ §		
Before me _____ a notary public on this day personally appeared _____, known to me (or proved to me) to be the person whose name is subscribed to the forgoing instrument and acknowledged to me that he executed the same for purposes and consideration there in expressed.		
Given under my hand and seal of office this _____ Day of _____, 20__.		

SURVEYOR'S CERTIFICATE:
I, R. H. BONDS, R.P.L.S. NO. 5559, DO HEREBY CERTIFY THAT THIS PLAT IS A TRUE REPRESENTATION OF A SURVEY MADE ON THE GROUND UNDER MY SUPERVISION AND THAT THERE ARE NO ENCUMBRANCES ON THIS TRACT EXCEPT AS SHOWN HEREON. THIS TRACT DOES NOT LIE WITHIN A DESIGNATED 100 YEAR FLOOD PLAIN ACCORDING TO THE F.I.M.M. MAPS, COMMUNITY PANEL NO. 4847100365 D, EFFECTIVE APRIL 2011.

REGISTERED PROFESSIONAL
LAND SURVEYOR NO. 5559

VICINITY MAP



RE-PLAT AS

SHEET 1 OF 2

0' 200' 400' 600'

SCALE 1" = 100'

SEE SHEET 2 FOR NOTES

DECEMBER 2023

RE-PLAT

OAK CREEK SUBDIVISION

AZARA WEB SURVEY SURVEY A-608
WALKER COUNTY, TEXAS

FORMERLY LOT 23 - 10.00 ACRES
PLAT RECORDED IN VOLUME 1, PAGE 183
PLAT RECORDS OF WALKER CO.

OWNERS OF

LOT 23, CALLED 10.00 ACRES
OAK CREEK SUBDIVISION
TOM GLEDHILL & SUSAN GLEDHILL
OWNERS
RECORDED IN DOCUMENT # 2022-91665
DEED RECORDS OF
WALKER COUNTY, TEXAS

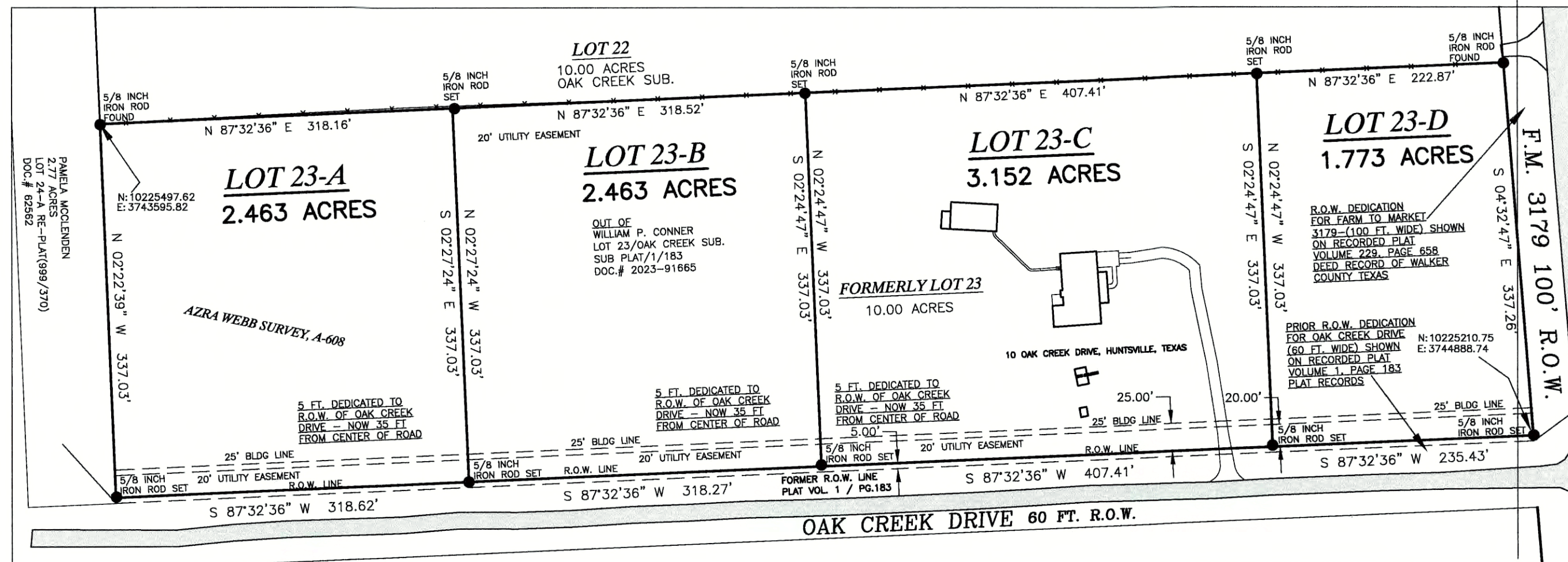
GENERAL NOTES:

THE FOLLOWING EASEMENTS & RESTRICTIONS DO
APPLY TO THIS TRACT:

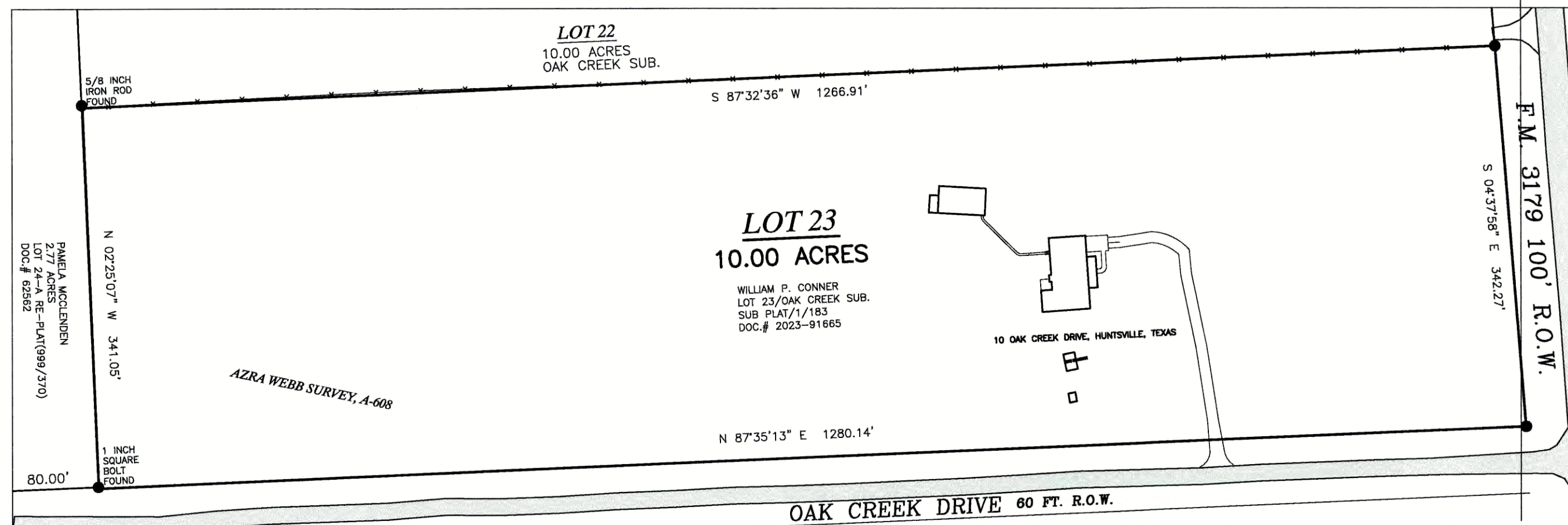
- ALL SETBACK LINES, EASEMENTS AND RESTRICTIONS NOTED ON THE PLAT RECORDED IN VOLUME 1, PAGE 153 OF THE PLAT RECORDS OF WALKER COUNTY, TEXAS & A NEW 25' BUILD LINE ALONG FRONT OF LOTS WITH OAK CREEK DRIVE R.O.W., AND 20' UTILITY EASEMENT ALONG OAK CREEK DRIVE, & 5 FT. DEDICATED FOR R.O.W. ALONG OAKCREEK DRIVE, (FORMERLY 60 FT. R.O.W.)
- PLAT DOES NOT SEEK TO CHANGE OR AMEND EXISTING DEED RESTRICTIONS.

BEARINGS SHOWN HEREON ARE GRID NORTH
NAD 83 TEXAS CENTRAL ZONE 4203 EPOCH 2010

LOT 23-A, 2.463 ACRES, LOT 23-B, 2.463 ACRES, LOT 23-C, 3.152 ACRES, LOT 23-D, 1.773 ACRES



ORIGINAL LOT 23, 10.00 ACRES



FOR OWNERS DEDICATION

NOTARY PUBLIC ACKNOWLEDGEMENT:

THIS INSTRUMENT WAS ACKNOWLEDGED BEFORE ME


THIS 13th DAY OF March, 2024.

BY: Annette C. Olivier
SIGNATURE

NOTARY PUBLIC, STATE OF TEXAS

NOTARY'S NAME: Annette C. Olivier

NOTARY'S COMMISSION EXPIRES: 4-28-2024



FOR OWNERS DEDICATION

NOTARY PUBLIC ACKNOWLEDGEMENT:

THIS INSTRUMENT WAS ACKNOWLEDGED BEFORE ME


THIS 13th DAY OF March, 2024.

BY: Annette C. Olivier
SIGNATURE

NOTARY PUBLIC, STATE OF TEXAS

NOTARY'S NAME: Annette C. Olivier

NOTARY'S COMMISSION EXPIRES: 4-28-2024



C1-OWNERS DEDICATION

I, TOM GLEDHILL & SUSAN GLEDHILL, OWNERS OF THE PROPERTY IN THE ABOVE AND FOREGOING MAP DESIGNATED AS LOT 23, OF OAK CREEK SUBDIVISION ACCORDING TO THE INSTRUMENT NO. 2022-91665 OF THE OFFICIAL RECORDS WALKER COUNTY, TEXAS, AND DO HEREBY STATE THAT THERE ARE NO LIEN HOLDERS OF THIS TRACT, AND DO HEREBY RE-PLAT SAID LOT 23, 10.00 ACRES, INTO LOT 23-A, 2.50 ACRES, LOT 23-B, 2.50 ACRES, LOT 23-C, 3.199 ACRES & LOT 23-D, 1.80 ACRES IN THE AZRA WEBB SURVEY, A-608, WALKER COUNTY, TEXAS, AS SHOWN HEREON AND DO HEREBY FOREVER DEDICATE TO THE PUBLIC THE ROADS, ALLEY, RIGHTS-OF-WAY, EASEMENTS AND PUBLIC PLACES SHOWN HEREON FOR SUCH PUBLIC PURPOSES AS WALKER COUNTY MAY DEEM APPROPRIATE AND DO HEREBY STATE THAT ALL PUBLIC ROADWAYS AND EASEMENT AS SHOWN ON THIS PLAT ARE FREE OF LIENS OR THIS DEDICATION IS APPROVED BY A LIENHOLDER THIS SUBDIVISION IS TO BE KNOWN AS OAK CREEK SUBDIVISION, LOT 23-A, LOT 23-B, LOT 23-C & LOT 23-D;

TO CERTIFY WHICH, WITNESS OUR HANDS WITH Tom & Susan Gledhill

WALKER COUNTY, TEXAS, THIS 13th DAY OF March, 2024.

TOM GLEDHILL - OWNER
SUSAN GLEDHILL - OWNER

C4-COMMISSIONERS COURT APPROVAL:

THE COMMISSIONERS COURT OF WALKER COUNTY, TEXAS DOES HEREBY CERTIFY THAT THIS MAP OR PLAT, WITH FIELD NOTES HEREON, FOR A SUBDIVISION HAVING BEEN FULLY PRESENTED TO THE COMMISSIONER COURT OF WALKER COUNTY, TEXAS AND BY SAID COURT DULY CONSIDERED, WAS ON THIS DAY APPROVED AND THAT THIS PLAT IS AUTHORIZED TO BE REGISTERED AND RECORDED IN THE PROPER RECORDS OF THE COUNTY CLERK OF WALKER COUNTY, TEXAS. THIS CERTIFICATION IS BASED UPON THE REPRESENTATION OF THE DEVELOPER/DEVELOPERS AGENT, ENGINEER, SANITARIAN, AND OR SURVEYOR WHOSE SEAL AND SIGNATURE ARE AFFIXED HERETO. THIS CERTIFICATION IS MADE SOLELY UPON SUCH REPRESENTATIONS AND SHOULD NOT BE RELIED UPON FOR VERIFICATIONS OF THE FACTS ALLEGED. WALKER COUNTY DISCLAIMS ANY RESPONSIBILITY TO ANY MEMBER OF THE PUBLIC FOR INDEPENDENT VERIFICATION OF THE REPRESENTATION, FACTUAL OR OTHERWISE, DONTAINED IN THIS PLAT AND THE DOCUMENTS ASSOCIATED WITH IT.

STATE OF TEXAS
COUNTY OF WALKER

C5-THIS IS TO CERTIFY THAT THE COMMISSIONERS COURT OF WALKER COUNTY, TEXAS HAS ON THIS

DAY OF , 2024, APPROVED THIS;

BY: COLT CHRISTIAN -- COUNTY JUDGE

BY: DANNY KUYKENDALL -- COMMISSIONER PRECINCT 1

BY: RONNIE WHITE -- COMMISSIONER PRECINCT 2

BY: BILL DAUGETTE -- COMMISSIONER PRECINCT 3

BY: BRANDON DECKER -- COMMISSIONER PRECINCT 4

C5-County Clerk's Certification

STATE OF TEXAS

COUNTY OF WALKER


KNOW ALL MEN BY THESE PRESENTS;

I, _____, Clerk of the County Court of said County, do hereby certify that the foregoing instrument in writing, with its certificate of authentication was filed for record in my office on the _____ day of _____, 20____ A.O., at _____ o'clock, _____ M., and duly recorded this the _____ day of _____, 20____ A.D., at _____ o'clock, _____ M., in the Plat Records of said County in volume _____, page _____.

SURVEYORS ACKNOWLEDGEMENT:

THIS IS TO CERTIFY THAT I, R.H. BONDS, A REGISTERED PROFESSIONAL LAND SURVEYOR OF THE STATE OF TEXAS, REGISTRATION NO. 5559, HAVE PLATTED THE ABOVE PROPERTY FROM AN ACTUAL SURVEY ON THE GROUND MEETING ALL MINIMUM STANDARDS AS SET FORTH BY THE TEXAS BOARD OF PROFESSIONAL LAND SURVEYING, THAT ALL BLOCK CORNERS, ANGLE POINTS AND POINTS OF CURVE ARE MARKED WITH IRON RODS 5/8 INCH IN DIAMETER, AND THAT THIS PLAT CORRECTLY REPRESENTS THAT SURVEY MADE BY ME.


R.H. BONDS
REGISTERED PROFESSIONAL LAND SURVEYOR, NO. 5559



LEGEND

UTILITY POLE
GUY WIRE ANCHOR
AERIAL ELECTRIC LINES
UNDERGROUND ELECTRIC LINES
BARBED WIRE FENCE
CHAIN LINK FENCE
WOOD FENCE
CONTROLLING MONUMENT-
PROPERTY CORNERS FOUND
AND USED TO ESTABLISH
BOUNDARY LINES

R.H. BONDS JOB#23-0167
SURVEYING COMPANY, PLLC
Phone: 936-873-2800
Fax: 936-873-2803
Email: rbondsurveying@gmail.com
138 WEST APALACHIA AVENUE
P.O. BOX 404
ANDERSON, TEXAS 77830



#78195

NOTES FOR RE-PLAT OF OAK CREEK SUBDIVISION

LOT 23-A, 2.50 ACRES, LOT 23-B, 2.50 ACRES, LOT 23-C, 3.199 ACRES, LOT 23-D, 1.80 ACRES

SHEET 2 OF 2

C6- ON-site Sewage Facility Review

Based upon a review of the plat and plans as represented by the said engineer or surveyor, I the below signed design review professional being qualified to make said determination under Texas law, find that this plat complies with the requirements of the Walker County On Site Sewage Facility Regulations, and Title 30 of the Texas Administrative Code, Chapter 285, including but not limited to the suitability of the proposed lots to accommodate on-site sewage facilities within the proposed development considering all of the requirements of Title 30, 285 TAC and any applicable local orders, also agree that Walker County, Texas, and assigns bear no responsibility for any member of the public for independent verification of the representations, factual or otherwise, contained in this plat and any documents associated with it.

ROSS L. ECHOLS, JR. PE 78195

Ross L. Echols, Jr., P.E.
03/08/2024

C11-PLAT NOTES ADDRESSING UTILITIES

UTILITIES SHALL BE INSTALLED WITHIN A DEDICATED UTILITY EASEMENT. UTILITIES ARE NOT PERMITTED WITHIN DRAINAGE EASEMENT, UNLESS SPECIFICALLY EXCEPTED BY THE SUBDIVISION REGULATIONS.

If any portion of the original parent tract being subdivided as a Minor Subdivision is further subdivided so that the total number of daughter tracts created from the original parent tract exceeds 4, then all new lots created must be addressed by the re-plat application's engineering plans, including detention for all new lots created by the replat. A note to this effect shall be placed on the face of the plat.

C7-Mailboxes

Cluster and individual mailboxes, if allowed, shall be set three feet from the edge of the pavement or behind curbs, when used. All mailboxes within County arterial right of way shall meet the current TxDOT standards. Any mailbox that interferes or negatively affects the maintenance or use of the roads or drainage system may be removed by Walker County.

C9-Development Notes

No structure or land within this plat shall hereafter be developed without first obtaining a Development Permit from the Walker County Floodplain Administrator unless the proposed development is exempt or excepted from the Walker County Floodplain Development Regulations.

The minimum lowest finished floor elevation shall be in minimum compliance with the local, state, or Federal regulations whichever elevation is higher.

Drainage Acceptance Note on all Plats (certified by owner/developer)

All lots within the subdivision and the owners thereof must continue to accept all existing drainage flows and drainage structures in place at the time of development that are a part of or necessary to the existing or designed roads infrastructure or the existing or designed system of drainage, in addition to all natural flows of water entering onto or crossing the property.

C10- Plat Notes Addressing Area Drainage

Note for Minor Subdivision Plat

All owners of lots within the subdivision shall have the responsibility of complying with the Walker County Subdivision Regulations' policies on drainage runoff due to the development of impervious areas created through the development of the lot for residential, commercial, or recreational use. It is the responsibility of lot owners to comply with any regulations or limitations noted, and permits issued by Walker County for development do not act as a waiver or variance of the lot owner's responsibility to provide for excess runoff and drainage created by the permitted development. If detention of water is necessary in order to comply with the local, state, or federal regulations including but not limited to the Walker County Subdivision Regulations then the owner may be able to accomplish compliance with said policies through creating detention on a single lot, multiple lots, or the entire subdivision depending on the circumstances involved and depending on the owner's ability to obtain the cooperation of other owners in the subdivision. A copy of an agreement between owners to create detention shall be submitted to Walker County and filed in the public records becoming a restriction on future owners, heirs, and assigns.

DECEMBER 2023

RE-PLAT

OAK CREEK SUBDIVISION

AZARA WEB SURVEY SURVEY A-608
WALKER COUNTY, TEXAS

FORMERLY LOT 23 - 10.00 ACRES
PLAT RECORDED IN VOLUME 1, PAGE 183
PLAT RECORDS OF WALKER CO.

OWNERS OF
LOT 23, CALLED 10.00 ACRES
OAK CREEK SUBDIVISION
TOM GLEDHILL & SUSAN GLEDHILL - OWNERS
RECORDED IN DOCUMENT # 2022-91665
DEED RECORDS OF
WALKER COUNTY, TEXAS



SURVEYORS ACKNOWLEDGEMENT:

THIS IS TO CERTIFY THAT I, R.H. BONDS, A REGISTERED PROFESSIONAL LAND SURVEYOR OF THE STATE OF TEXAS, REGISTRATION NO. 5559, HAVE PLATTED THE ABOVE PROPERTY FROM AN ACTUAL SURVEY ON THE GROUND MAKING ALL MINIMUM STANDARDS AS SET FORTH BY THE TEXAS BOARD OF PROFESSIONAL LAND SURVEYING THAT ALL BLOCK CORNERS, ANGLE POINTS AND POINTS OF CURVE ARE MARKED WITH IRON RODS 5/8 INCH IN DIAMETER, AND THAT THIS PLAT CORRECTLY REPRESENTS THAT SURVEY MADE BY ME.

R.H. BONDS
REGISTERED PROFESSIONAL LAND SURVEYOR, NO. 5559

LEGEND

UTILITY POLE
CUT WIRE ANCHOR
AERIAL ELECTRIC LINES
UNDERGROUND ELECTRIC LINES
SHARED WIRE FENCE
OWNER LINK FENCE
WOOD FENCE
CONTROLLING MONUMENT -
PROPERTY CORNERS FOUND
AND USED TO ESTABLISH
BOUNDARY LINES

R.H. BONDS JOB#23-0167
SURVEYING COMPANY, PLLC
Phone: 817-871-0800
Fax: 817-871-0803
Email: rhbonds@rhdigital.com 2024 03-01-07
1400 WEST ADAMS AVE
SUITE 404
ANDERSON, TEXAS 77820

DATE: MAR 19, 2024

I, GENE C. BROWNING, ASK FOR A
WAIVER OF FEE ON THE VARIANCE REQUEST
ON APPLICATION # ~~BP~~ P#2024-005.

Gene C. Browning

VARIANCE REQUEST TO THE SUBDIVISION REGULATIONS OF WALKER COUNTY, TEXAS

Copy all pages of this form and all attachments for (1) community official (2) building owner
If any section is not applicable to the proposed development project please mark that section "NA"

SECTION A – PROPERTY INFORMATION		FOR COUNTY USE ONLY
A1 Property Owner's Name EUGENE BROWNING		Application Number 2024-005
A2 Property Owner's Street Address [REDACTED]		Date of Submittal 3-19-24
City [REDACTED]	State [REDACTED]	ZIP Code [REDACTED]
A3 Property Owner's Email Address [REDACTED]	A4 Property Owner's Telephone Number [REDACTED]	
A5 Property Description of Parent Tract (Lot and Block Numbers, Legal Description, etc.) REPLAT OF LIVING WATERS SUBDIVISION JOSEPH GILLESPIE SURVEY, A - 233, WILLIAM R. BURDITT SURVEY, A - 8 PHILLIPS YOAS SURVEY, A - 614		
SECTION B – INFORMATION FOR PROPOSED SUBDIVISION TRACT		
(For projects involving multiple map panels an additional sheet may be listed below or included in an additional attachment)		
B1 Survey and Abstract SEE ABOVE	B2 Tax ID Number(s) of Parent Tract	B3 Deed Volume/Page 7461701
B4 Existing or Proposed Name of Subdivision REPLAT OF LIVING WATERS SUBD.	B5 Is the application for a division of a lot in an Existing Platted Subdivision? (Yes/No) YES	
THE ABOVE NAMED APPLICANT DOES HEREBY MAKE AN APPEAL TO THE COMMISSIONER'S COURT OF WALKER COUNTY FOR A VARIANCE TO THE REGULATORY REQUIREMENTS OF THE SUBDIVISION REGULATIONS OF WALKER COUNTY, TEXAS.		
SECTION C – LIST OF ATTACHMENTS		
Please list any supporting documents or submittals included with the variance request as attachments.		
Description of Attachment(s)		Exhibit #
C.1 PROPOSED PLAT		A
C.2		
C.3		
C.4		

SECTION D -VARIANCE REQUEST

(All Variance requests need to include the specific variance along with the Section(s) of the Regulation to which they apply)

- D.1 A Variance is requested to Section(s) 4.33 / B4.6 / C11 / B2.7 of the Subdivision Regulations of Walker County, Texas as follows:

APPLICANT REQUESTS TO MAKE NO ADDITIONAL DEDICATION
OF ROW ALONG FM 980, THERE IS AN EXISTING 80 FT
ROW IN PLACE AT THIS TIME, AND THE FRONTAGE OF
THE PROJECT IS LESS THAN 170 FT. ALSO NO DEDICATION
OF UTILITY EASEMENTS OR BUILDING SETBACK LINES

SECTION E - APPLICANT'S JUSTIFICATION AND PRESENTATION FACTORS EFFECTING VARIANCE

(All variance requests to the Walker County Subdivision Regulations need to be included along with the Section(s) of the Regulation to which they apply)

- E.1 Is the variance related to the design or construction of improvements to be constructed within the subdivision?
 Yes _____ No X

If "Yes" the request should be accompanied by an engineer's opinion and justification for the variance.

- E.2 Please explain the cause or reason the variance is being requested (attach additional pages as "Exhibit E.2"):

THE TRACTS WERE PREVIOUSLY ~~TH~~ APPROVED FOR SALE
BY METES AND BOUNDS AND THE ROW WAS AT
80 FT AT THE POINT OF SALE.
THE PROPERTIES TO THE NORTH AND SOUTH OF THE
SUBJECT TRACT FRONTAGE ARE CURRENTLY AT 80 FT

- E.3 Will the failure to grant the variance requested result in any exceptional hardship to the applicant?

Yes X No _____

If yes please explain below:

CONTRACTS FOR SALE HAVE ALREADY BEEN ISSUED ON
TWO OF THE TRACTS AND THE THIRD TRACT IS
SOLD.

- E.4 Does the applicant propose any additional conditions, mitigation, or additional requirements not addressed within the Walker County Subdivision Regulations that will or have been met by the applicant as a condition of the variance being granted?

Yes _____ No X Please list the additional measures below.

SECTION F - VARIANCE(S) GRANTED

F.1 A VARIANCE TO THE WALKER COUNTY SUBDIVISION REGULATIONS IS GRANTED AS FOLLOWS

F.2 THE FOLLOWING CONDITIONS ARE ATTACHED TO THE VARIANCE

SECTION G - NOTICE, ACKNOWLEDGEMENT, AND CERTIFICATIONS

NOTICE

ALL DEVELOPMENT MUST BE IN STRICT COMPLIANCE WITH THE CONDITIONS STATED HEREIN AND ANY OTHER CONDITIONS STATED WITHIN THE APPLICATION OR DURING THE PRESENTATION TO COMMISSIONERS COURT. ANY VARIATION MAY RESULT IN THE IMMEDIATE SUSPENSION OR CANCELLATION OF THIS VARIANCE. VIOLATION OF THE CONDITIONS OF THIS VARIANCE MAY ALSO RESULT IN THE COMMISSIONERS COURT SEEKING INJUNCTIVE RELIEF, CIVIL, OR CRIMINAL PENALTIES.

WARNING

THE APPLICANT ACKNOWLEDGES THAT HE/SHE IS RESPONSIBLE TO ENSURE THAT ANY VARIANCE DOES NOT DAMAGE OR THREATEN THE PUBLIC OR ADJACENT PROPERTIES AND COMPLIES WITH LOCAL, STATE, AND FEDERAL REGULATIONS.

DISCLAIMER

THE COMMISSIONER'S COURT OF WALKER COUNTY AND ANY OFFICER OR EMPLOYEE OF WALKER COUNTY ARE NOT LIABLE FOR DAMAGES OR LOSS RESULTING FROM THE GRANTING OF THIS VARIANCE. THIS VARIANCE IS GRANTED IN RELIANCE UPON THE STATEMENTS AND EVIDENCE SUPPLIED BY THE APPLICANT AND HIS/HER AGENTS IN THE APPLICATION AND PRESENTATION TO COMMISSIONERS COURT.

I, EUGENE C. BROWNING, do hereby acknowledge that I have reviewed the provisions, notices, warnings and disclaimers stated above and that I understand them, agree with them and intend to fully comply with them.

Signature of Owner/Applicant

Date

Eugene C. Browning

3/19/24

SECTION H - ACTION ON VARIANCE BY COMMISSIONER'S COURT

After careful consideration of the reason(s) for the request of variance, the Commissioner's Court of Walker County, Texas has determined that it is within the scope of the variance procedures as outlined in the Walker County Subdivision Regulations to _____ this request for variance.

Commissioner's Court Signature

Printed Name

Date


Signature of Owner/Applicant acknowledging conditions after court action


Date

THE STATE OF TEXAS
COUNTY OF WALKER

I, EUGENE C. BROWNING AND GRETCHEN A. BROWNING, AND JOHN BRAWLEY AND HALEY BRAWLEY, SOLE OWNERS OF THE CERTAIN 159.12 ACRE TRACT OF LAND SHOWN HEREON AND DESCRIBED IN A DEED RECORDED IN VOLUME 746, PAGE 701, AND IN INSTRUMENT NO. 96425 OF THE WALKER COUNTY OFFICIAL RECORDS, AND THAT PORTION OF LIVING WATERS SUBDIVISION, AS SHOWN ON MAP OR PLAT THEREOF RECORDED IN VOLUME 4, PAGE 122, OF THE PLAT RECORDS OF WALKER COUNTY, TEXAS, *~~[AND DO HEREBY STATE THAT THERE ARE NO LIEN HOLDERS OF THE CERTAIN TRACT OF LAND]~~, AND DO HEREBY (SUBDIVIDE, RE-SUBDIVIDE, AMEND, ETC.) SAID TRACT AS SHOWN HEREON, AND DO HEREBY CONSENT TO ALL PLAT NOTE REQUIREMENTS SHOWN HEREON, AND DO HEREBY FOREVER DEDICATE TO THE PUBLIC THE ROADS, ALLEYS, RIGHTS-OF-WAY, EASEMENTS AND PUBLIC PLACES SHOWN HEREON FOR SUCH PUBLIC PURPOSES AS WALKER COUNTY MAY DEEM APPROPRIATE AND DO HEREBY STATE THAT ALL PUBLIC ROADWAYS AND EASEMENTS AS SHOWN ON THIS PLAT ARE FREE OF LIENS OR THIS DEDICATION IS APPROVED BY A LIENHOLDER. THIS SUBDIVISION IS TO BE KNOWN AS REPLAT OF LIVING WATERS SUBDIVISION.

TO CERTIFY WHICH, WITNESS BY MY HAND THIS 20, DAY OF March, 2024.


EUGENE C. BROWNING
3011 SH 30 WEST, SUITE 101
HUNTSVILLE, TEXAS 77340-3534


GRETCHEN A. BROWNING
3011 SH 30 WEST, SUITE 101
HUNTSVILLE, TEXAS 77340-3534


JOHN BRAWLEY
2615 YUPON ST
HOUSTON, TEXAS 77006
STATE OF TEXAS
COUNTY OF WALKER

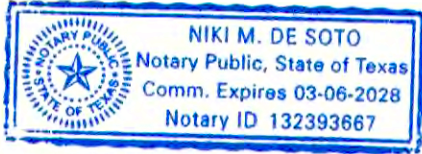
HALEY BRAWLEY
2615 YUPON ST
HOUSTON, TEXAS 77006

BEFORE ME, THE UNDERSIGNED AUTHORITY, ON THIS DAY PERSONALLY APPEARED EUGENE C. BROWNING AND GRETCHEN A. BROWNING, KNOWN TO ME TO BE THE PERSONS WHOSE NAMES ARE SUBSCRIBED TO THE FOREGOING INSTRUMENT, AND ACKNOWLEDGED TO ME THAT THEY EXECUTED THE SAME FOR THE PURPOSES AND CONSIDERATION THEREIN STATED.

GIVEN UNDER MY HAND AND SEAL OF OFFICE THIS THE 20 DAY OF March, 2024.

NOTARY PUBLIC, COUNTY OF Walker, STATE OF TEXAS.

NOTARY SIGNATURE: 



STATE OF TEXAS
COUNTY OF WALKER

BEFORE ME, THE UNDERSIGNED AUTHORITY, ON THIS DAY PERSONALLY APPEARED JOHN BRAWLEY AND HALEY BRAWLEY, KNOWN TO ME TO BE THE PERSONS WHOSE NAMES ARE SUBSCRIBED TO THE FOREGOING INSTRUMENT, AND ACKNOWLEDGED TO ME THAT THEY EXECUTED THE SAME FOR THE PURPOSES AND CONSIDERATION THEREIN STATED.


GIVEN UNDER MY HAND AND SEAL OF OFFICE THIS THE _____ DAY OF _____, 20____.

NOTARY PUBLIC, COUNTY OF _____, STATE OF TEXAS.

NOTARY SIGNATURE: _____

SURVEYOR'S ACKNOWLEDGEMENT

I, THOMAS A. MCINTYRE, REGISTERED PROFESSIONAL LAND SURVEYOR NO. 6921 IN THE STATE OF TEXAS, DO HEREBY CERTIFY THAT THIS PLAT REPRESENTS A SURVEY MADE ON THE GROUND UNDER MY SUPERVISION AND THAT ALL MONUMENTS ARE AS SHOWN.



Thomas A. McIntyre
Registered Professional Land Surveyor No. 6921

COMMISSIONERS COURT APPROVAL

STATE OF TEXAS

KNOW ALL MEN BY THESE PRESENTS;

COUNTY OF WALKER

THE COMMISSIONERS COURT OF WALKER COUNTY, TEXAS, DOES HEREBY CERTIFY THAT THIS MAP OR PLAT, WITH FIELD NOTES HEREON, FOR A SUBDIVISION HAVING BEEN FULLY PRESENTED TO THE COMMISSIONERS COURT OF WALKER COUNTY, TEXAS, AND BY THE SAID COURT DULY CONSIDERED, WAS ON THIS DAY APPROVED AND THAT THIS PLAT IS AUTHORIZED TO BE REGISTERED AND RECORDED IN THE PROPER RECORDS OF THE COUNTY CLERK OF WALKER COUNTY, TEXAS. THIS CERTIFICATION IS BASED UPON THE REPRESENTATIONS OF THE DEVELOPER/DEVELOPER'S AGENT, ENGINEER, SANITARIAN, AND/OR SURVEYOR WHOSE SEAL(S) AND/OR SIGNATURES ARE AFFIXED HERETO. THIS CERTIFICATION IS MADE SOLELY UPON SUCH REPRESENTATIONS AND SHOULD NOT BE RELIED UPON FOR VERIFICATIONS OF THE FACTS ALLEGED. WALKER COUNTY DISCLAIMS ANY RESPONSIBILITY TO ANY MEMBER OF THE PUBLIC FOR INDEPENDENT VERIFICATION OF THE REPRESENTATIONS, FACTUAL OR OTHERWISE, CONTAINED IN THIS PLAT AND THE DOCUMENTS ASSOCIATED WITH IT.

APPROVED BY COMMISSIONERS' COURT OF WALKER COUNTY, TEXAS THIS _____ DAY
OF _____, 20____.

COMMISSIONER, PRECINCT 1

COMMISSIONER, PRECINCT 2

COUNTY JUDGE

COMMISSIONER, PRECINCT 3

COMMISSIONER, PRECINCT 4

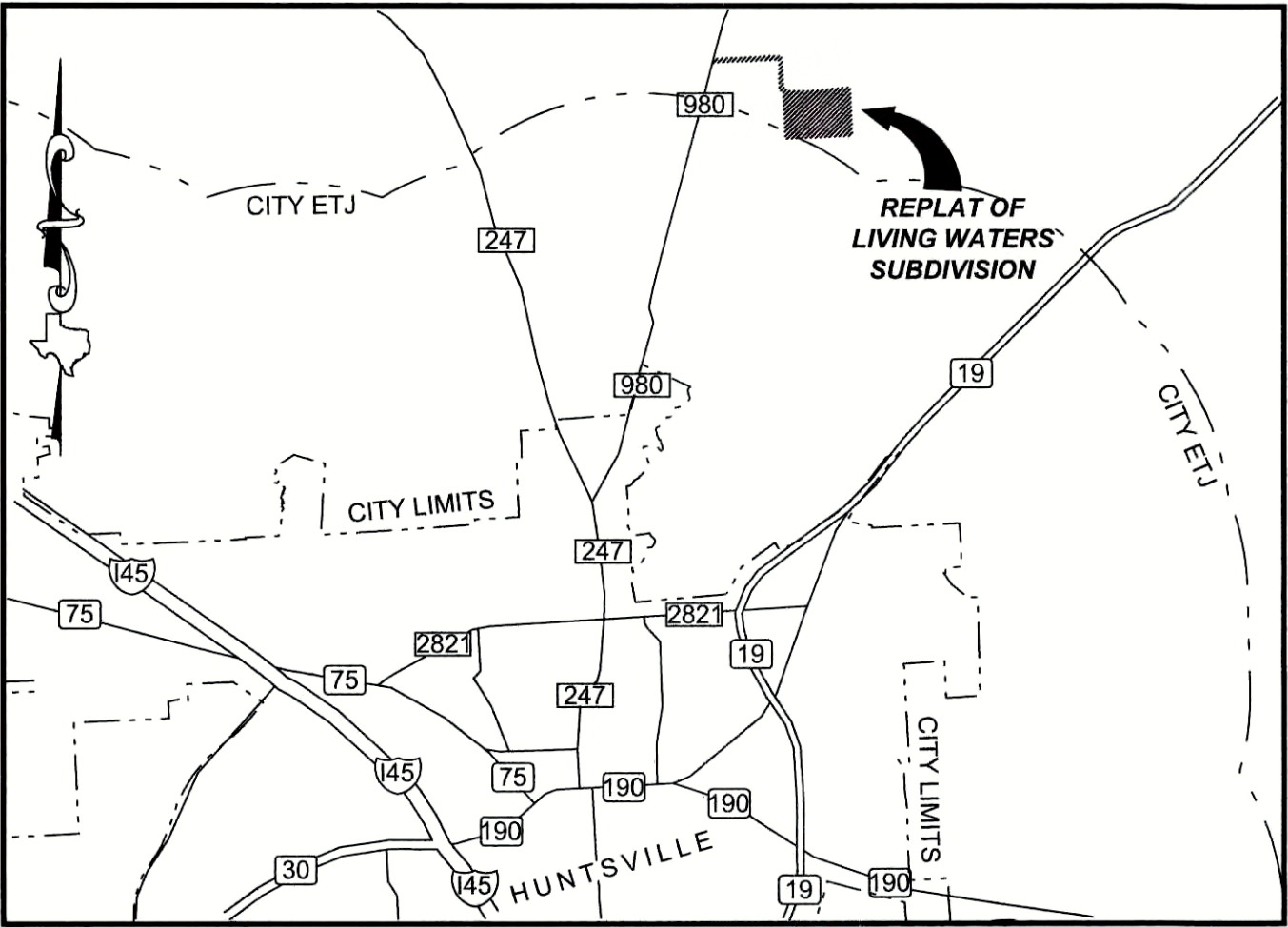
GENERAL NOTES:

- NO PORTION OF THIS PROPERTY APPEARS TO LIE WITHIN THE 100 YEAR FLOODPLAIN PER WALKER COUNTY UNINCORPORATED AREAS COMMUNITY MAP NO. 481042, FEMA FIRM PANEL NO. 48471C0250D, HAVING AN EFFECTIVE DATE OF 08-16-2011.
- ALL COORDINATES, BEARINGS, DISTANCES, AND AREAS SHOWN HEREON ARE GRID MEASUREMENTS BASED ON GPS OBSERVATIONS AND REFERENCED TO THE NORTH AMERICAN DATUM OF 1983 (NAD83), TEXAS STATE PLANE COORDINATE SYSTEM, CENTRAL ZONE, U.S. SURVEY FEET, AND MAY BE BROUGHT TO SURFACE BY APPLYING THE FOLLOWING COMBINED SCALE FACTOR OF 1.00011964.
- DEVELOPMENT NOTES - NO STRUCTURE OR LAND WITHIN THIS PLAT SHALL HEREAFTER BE DEVELOPED WITHOUT FIRST OBTAINING A DEVELOPMENT PERMIT FROM THE WALKER COUNTY FLOODPLAIN ADMINISTRATOR UNLESS THE PROPOSED DEVELOPMENT IS EXEMPT OR EXCEPTED FROM THE WALKER COUNTY FLOODPLAIN DEVELOPMENT REGULATIONS. THE MINIMUM LOWEST FINISHED FLOOR ELEVATION SHALL BE IN MINIMUM COMPLIANCE WITH THE LOCAL, STATE, OR FEDERAL REGULATIONS WHICHEVER ELEVATION IS HIGHER.
- MAILBOXES - CLUSTER AND INDIVIDUAL MAILBOXES, IF ALLOWED, SHALL BE SET THREE FEET FROM THE EDGE OF THE PAVEMENT OR BEHIND CURBS, WHEN USED. ALL MAILBOXES WITHIN COUNTY ARTERIAL RIGHT-OF-WAY SHALL MEET THE CURRENT TXDOT STANDARDS. ANY MAILBOX THAT INTERFERES OR NEGATIVELY AFFECTS THE MAINTENANCE OR USE OF THE ROADS OR DRAINAGE SYSTEM MAY BE REMOVED BY WALKER COUNTY.
- NOTE FOR MINOR SUBDIVISION PLAT - ALL OWNERS OF LOTS WITHIN THE SUBDIVISION SHALL HAVE THE RESPONSIBILITY OF COMPLYING WITH THE WALKER COUNTY SUBDIVISION REGULATIONS' POLICIES ON DRAINAGE RUNOFF DUE TO THE DEVELOPMENT OF IMPERVIOUS AREAS CREATED THROUGH THE DEVELOPMENT OF THE LOT FOR RESIDENTIAL, COMMERCIAL, OR RECREATIONAL USE. IT IS THE RESPONSIBILITY OF LOT OWNERS TO COMPLY WITH ANY REGULATIONS OR LIMITATIONS NOTED, AND PERMITS ISSUED BY WALKER COUNTY FOR DEVELOPMENT DO NOT ACT AS A WAIVER OR VARIANCE OF THE LOT OWNER'S RESPONSIBILITY TO PROVIDE FOR EXCESS RUNOFF AND DRAINAGE CREATED BY THE PERMITTED DEVELOPMENT. IF DETENTION OF WATER IS NECESSARY IN ORDER TO COMPLY WITH THE LOCAL, STATE, OR FEDERAL REGULATIONS INCLUDING BUT NOT LIMITED TO THE WALKER COUNTY SUBDIVISION REGULATIONS THEN THE OWNER MAY BE ABLE TO ACCOMPLISH COMPLIANCE WITH SAID POLICIES THROUGH CREATING DETENTION ON A SINGLE LOT, MULTIPLE LOTS, OR THE ENTIRE SUBDIVISION DEPENDING ON THE CIRCUMSTANCES INVOLVED AND DEPENDING ON THE OWNER'S ABILITY TO OBTAIN THE COOPERATION OF OTHER OWNERS IN THE SUBDIVISION. A COPY OF AN AGREEMENT BETWEEN OWNERS TO CREATE DETENTION SHALL BE SUBMITTED TO WALKER COUNTY AND FILED IN THE PUBLIC RECORDS BECOMING A RESTRICTION ON FUTURE OWNERS, HEIRS, AND ASSIGNS. IF ANY PORTION OF THE ORIGINAL PARENT TRACT BEING SUBDIVIDED AS A MINOR SUBDIVISION IS FURTHER SUBDIVIDED SO THAT THE TOTAL NUMBER OF DAUGHTER TRACTS CREATED FROM THE ORIGINAL PARENT TRACT EXCEEDS 4, THEN ALL NEW LOTS CREATED MUST BE ADDRESSED BY THE RE-PLAT APPLICATION'S ENGINEERING PLANS, INCLUDING DETENTION FOR ALL NEW LOTS CREATED BY THE REPLAT. ALL LOTS WITHIN THE SUBDIVISION AND THE OWNERS THEREOF MUST CONTINUE TO ACCEPT ALL EXISTING DRAINAGE FLOWS AND DRAINAGE STRUCTURES IN PLACE AT THE TIME OF DEVELOPMENT THAT ARE A PART OF OR NECESSARY TO THE EXISTING OR DESIGNED ROADS INFRASTRUCTURE OR THE EXISTING OR DESIGNED SYSTEM OF DRAINAGE, IN ADDITION TO ALL NATURAL FLOWS OF WATER ENTERING ONTO OR CROSSING THE PROPERTY.

6. THIS PLAT DOES NOT SEEK TO CHANGE OR AMEND ANY EXISTING DEED RESTRICTIONS.

7. NO OSSF WILL BE PLACED ON LOT 1B AND LOT 1C UNLESS THEY ARE COMBINED WITH ANOTHER LOT AT A FURTHER TIME AND ARE IN COMPLIANCE WITH COUNTY REGULATIONS.

8. VARIANCES TO SECTIONS 4.33, B4.6, C11, AND B2.7 WERE APPROVED ON _____.



VICINITY MAP
NOT TO SCALE

OWNER'S RESPONSIBILITIES

IT IS THE RESPONSIBILITY OF THE OWNER, NOT THE COUNTY, TO ASSURE COMPLIANCE WITH THE PROVISIONS OF ALL APPLICABLE STATE, FEDERAL AND LOCAL LAWS AND REGULATIONS RELATING TO THE PLATTING AND DEVELOPMENT OF THIS PROPERTY. THE COUNTY ASSUMES NO RESPONSIBILITY FOR THE ACCURACY OF REPRESENTATIONS BY OTHER PARTIES IN THIS PLAT. FLOODPLAIN DATA, IN PARTICULAR, MAY CHANGE. IT IS FURTHER UNDERSTOOD THAT THE OWNER(S) OF THE TRACT OF LAND COVERED BY THIS PLAT OR A DESIGNATED PROPERTY OWNER'S ASSOCIATION MUST INSTALL AND MAINTAIN AT THEIR OWN EXPENSE ALL ROADS, STORMWATER MANAGEMENT CONTROLS, TRAFFIC CONTROL DEVICES, AND SIGNAGE THAT MAY BE REQUIRED UNTIL SUCH TIME, IF ANY, SAID INFRASTRUCTURE IN THE SUBDIVISION HAVE BEEN ACCEPTED FOR PUBLIC MAINTENANCE.

STATE OF TEXAS
COUNTY OF WALKER

I, KARI A. FRENCH, CLERK OF THE COUNTY COURT OF SAID COUNTY, DO HEREBY CERTIFY THAT THE FOREGOING INSTRUMENT IN WRITING, WITH ITS CERTIFICATE OF AUTHENTICATION WAS FILED FOR RECORD IN MY OFFICE ON THE ____ DAY OF _____, 20__ A.D., AT ____ O'CLOCK____, AND DULY RECORDED THIS THE ____ DAY OF _____, 20__ A.D., AT ____ O'CLOCK, __.M., IN THE PLAT RECORDS OF SAID COUNTY IN VOLUME____, PAGE____.

TO CERTIFY WHICH, WITNESS MY HAND AND SEAL AT THE COUNTY COURT OF SAID COUNTY, AT MY OFFICE IN HUNTSVILLE, TEXAS, THE DATE LAST SHOWN ABOVE WRITTEN.

KARI A. FRENCH, CLERK COUNTY
COURT OF WALKER COUNTY, TEXAS

BY: _____, DEPUTY

REPLAT OF LIVING WATERS SUBDIVISION

BEING A SUBDIVISION OF 127.137 ACRES SITUATED IN THE JOSEPH GILLESPIE SURVEY, ABSTRACT NO. 233, WILLIAM B. BURDITT SURVEY, ABSTRACT NO. 8, PHILLIPS YOAS SURVEY, ABSTRACT NO. 619, WALKER COUNTY, TEXAS.

3 LOTS 1 BLOCK
MARCH 2024

OWNER
EUGENE C. BROWNING AND
GRETCHEN A. BROWNING
3011 SH 30 WEST, SUITE 101
HUNTSVILLE, TEXAS 77340-3534
AND
JOHN BRAWLEY AND
HALEY BRAWLEY
2615 YUPON ST
HOUSTON, TEXAS 77006



TEXAS PROFESSIONAL SURVEYING
3032 N. Frazier, Conroe, Texas 77303
Ph: 936.756.7447 Fax: 936.756.7448
www.surveyingtexas.com
Firm No. 10083400

LOT 8B
AFFIDAVIT OF MINOR PLAT
REPLAT OF LOT 8
JIREH ESTATES SUBDIVISION
VOL. 889, PG. 236
O.R.W.C.T.

LOT 8A
AFFIDAVIT OF MINOR PLAT
REPLAT OF LOT 8
JIREH ESTATES SUBDIVISION
VOL. 889, PG. 236
O.R.W.C.T.

LOT 9
JIREH ESTATES
VOL. 4, PG. 124
P.R.W.C.T.

LOT 1(B)
4.697 ACRES

LOT 1(C)
0.334 ACRES

LOT 1-A
REPLAT OF
LOT 1, JIREH ESTATES SUBDIVISION AND
LIVING WATERS SUBDIVISION
VOL. 5, PG. 27
P.R.W.C.T.

FND 5/8" I.R.
N:10287678.00
E:3803367.62

SET 1/2" I.R. W/TPS CAP
@79.01' FND 5/8" I.R. W/CAP

FND 5/8" I.R. W/CAP

FARM TO MARKET ROAD 980
(80' R.O.W. PER VOL. 128, PG. 236, D.R.W.C.T.)

APPROXIMATE SURVEY LINE

N 87°27'28" E 2538.93'

S 87°27'26" W 2571.73'

N 87°27'26" E 2693.36'

S 87°27'26" W 2583.60'

ACCESS EASEMENT
PER VOL. 278, PG. 677
O.R.W.C.T.

APPROXIMATE SURVEY LINE

SET 1/2" I.R. W/TPS CAP

FND 1/2" I.P.
IN CONCRETE

SET 1/2" I.R. W/TPS CAP

FND 5/8" I.R.

SET 1/2" I.R. W/TPS CAP

ACCESS EASEMENT
PER VOL. 278, PG. 677
O.R.W.C.T.

REMAINDER OF
NOW OR FORMERLY
FRANK A. VICKERS
CALLED 192.62 ACRES
VOL. 252, PG. 285
D.R.W.C.T.

PHILLIPS YOAS SURVEY
ABSTRACT NO. 619

CITY ETJ LINE

APPROXIMATE SURVEY LINE

LOT 1(D)
122.106 ACRES

LOT 35
RWA RANCH SUBDIVISION
SECTION ONE
VOL. 174, PG. 624
D.R.W.C.T.

N:10284558.49
E:3806152.72

SET 1/2" I.R. W/TPS CAP

FND 5/8" I.R. (BENT)

CITY ETJ LINE

S 87°23'53" W 2632.90'

STATE OF TEXAS TRACT
(REFERENCED UNDER VOL. 278, PG. 78, D.R.W.C.T.)

SHERYL LYNN MURAS
CALLED 5 ACRES
VOL. 1009, PG. 321
O.R.W.C.T.

JON E. GUSTAFSON
CALLED 5.00 ACRES
INSTRUMENT NO. 81088, O.R.W.C.T.

REMAINDER OF
JAN A. GUSTAFSON
CALLED 21.57 ACRES
VOL. 278, PG. 78
D.R.W.C.T.

CONNIE DEGELIA
CALLED 11.54 ACRES
VOL. 649, PG. 368
O.R.W.C.T.

CITY ETJ LINE

WILLIAM B. BURDITT SURVEY
ABSTRACT NO. 8

F.E. MARKHAM SURVEY
ABSTRACT NO. 698

JOHN W. HINOTE, JR. AND
JACKIE F. HINOTE
CALLED 30.51 ACRES
"TRACT ONE"
VOL. 902, PG. 10
O.R.W.C.T.

JOHN W. HINOTE, JR. AND
JACKIE F. HINOTE
CALLED 38.46 ACRES
"TRACT TWO"
VOL. 902, PG. 10
O.R.W.C.T.

N:10284678.02
E:3808782.91

FND 5/8" I.R.

FND CONCRETE
MONUMENT

S 01°38'57" E 766.08'

S 02°45'16" E 1146.80'

FND CONCRETE
MONUMENT

TABLE

LINE	BEARING	DISTANCE
L1	S 07°02'27" E	80.30'
L2	N 15°45'59" E	84.35'
L3	S 87°25'04" W	64.59'
L4	N 02°05'04" W	79.55'
L5	S 87°27'26" W	121.64'
L6	N 07°02'27" W	80.30'
L7	N 87°27'28" E	86.08'
L8	S 47°12'59" E	151.17'
L9	S 02°01'21" E	52.05'
L10	N 15°45'59" E	84.27'
L11	S 02°05'04" E	496.16'
L12	S 02°14'48" E	656.80'
L13	N 88°57'29" E	119.33'
L14	S 02°39'43" E	118.97'
L15	S 89°57'49" E	456.04'
L16	S 89°34'31" E	331.78'
L17	N 87°16'15" E	270.47'
L18	N 02°07'18" W	418.01'
L19	S 89°19'12" W	152.79'
L20	N 01°45'17" W	476.77'
L21	N 01°39'03" W	284.26'
L22	N 31°48'36" E	18.29'
L23	N 02°10'10" W	187.29'
L24	N 01°55'40" W	224.76'
L25	S 02°42'06" E	218.83'

REPLAT OF LIVING WATERS SUBDIVISION


BEING A SUBDIVISION OF 127.137 ACRES SITUATED IN THE JOSEPH GILLESPIE SURVEY, ABSTRACT NO. 233, WILLIAM B. BURDITT SURVEY, ABSTRACT NO. 8, PHILLIPS YOAS SURVEY, ABSTRACT NO. 619, WALKER COUNTY, TEXAS.

3 LOTS 1 BLOCK
MARCH 2024

OWNER
EUGENE C. BROWNING AND
GRETCHEN A. BROWNING
3011 SH 30 WEST, SUITE 101
HUNTSVILLE, TEXAS 77340-3534
AND
JOHN BRAWLEY AND
HALEY BRAWLEY
2615 YUPON ST
HOUSTON, TEXAS 77006



TEXAS PROFESSIONAL
SURVEYING
3032 N. Frazier, Conroe, Texas 77303
Ph: 936.756.7447 Fax: 936.756.7448
www.surveyingtexas.com
Firm No. 10083400



LEGEND



●
○
I.R.
W/CAP
VOL. / PG.
O.R.W.C.T.
D.R.W.C.T.
P.R.W.C.T.
FND
I.P.
R.O.W.
SET 1/2" IRON ROD W/CAP "TPS 100834-00"
FOUND SURVEY MONUMENT (DESCRIBED)
IRON ROD
WITH CAP
VOLUME / PAGE
OFFICIAL RECORDS OF WALKER COUNTY, TEXAS
DEED RECORDS OF WALKER COUNTY, TEXAS
PLAT RECORDS OF WALKER COUNTY, TEXAS
FOUND
IRON PIPE
RIGHT-OF-WAY
APPROXIMATE SURVEY LINE

U


U

U

ts. 

SECTION C - PARENT TRACT PROPERTY INFORMATION				
Information for the tract or tracts of land that are the subject of the plat application				
C1. Is the property located within the city limits of Huntsville, New Waverly, or Riverside? (Mark with "X")			*Yes	<input checked="" type="checkbox"/> No
<i>*If the answer to C1 is "Yes" then the applicant will need to apply to the City having jurisdiction.</i>				
C2. Is the property within two miles of the City of Huntsville? (Mark with "X")			*Yes	<input checked="" type="checkbox"/> No
<i>*If the answer to C2 is "Yes" then the applicant will need to submit any plat applications to the City of Huntsville.</i>				
C3. Is the property within 1/2 mile of the City of New Waverly? (Mark with "X")			Yes	<input checked="" type="checkbox"/> No
<i>The Abstract, Tract #, and Survey Name are generally included in the property description on the deed, the Geographic Id # can be obtained from the Walker County Appraisal District, the Appraisal District Map or the most recent property tax statement issued for the property. If a property is in a platted subdivision items B10 - B13 must be filled out using information from the property deed, if not in a platted subdivision mark these sections "NA"</i>				
C4. Property Acreage 122.106	C5.. Appraisal Geographic ID #	C6. Survey Name 122.106 AC IN J. BILLESBURY SURVEY, ABT# 233 IN W. BURDITT SUR.; ABT# 8 IN P. YOKS, ABS# 619, WALKER CO., TX		C7. Abstract #
Section C8 - C11 are for Amending Plat and Replat Applications only.				
C8. Subdivision Name		C9. Lot #s	C10. Block #	C11. Section #
C12. Deed Record Filing Information for Parent Tract (s) (WCDR and WCOPR are the record sets of the County Clerk - Mark the record set with an "X") If more than one tract please indicate multiple deeds.				
Volume / Document # Vol. 746, Pg. 701	Page	<input type="checkbox"/>	Walker County Deed Records (WCDR) (Generally before 1986)	
		<input checked="" type="checkbox"/>	Walker County Official Public Records (WCOPR)	
Volume / Document # Vol. 4, Pg. 122	Page	<input type="checkbox"/>	Walker County Deed Records (WCDR) (Generally before 1986)	
		<input type="checkbox"/>	Walker County Official Public Records (WCOPR)	
Volume / Document #	Page	<input type="checkbox"/>	Walker County Deed Records (WCDR) (Generally before 1986)	
		<input type="checkbox"/>	Walker County Official Public Records (WCOPR)	
Volume / Document #	Page	<input type="checkbox"/>	Walker County Deed Records (WCDR) (Generally before 1986)	
		<input type="checkbox"/>	Walker County Official Public Records (WCOPR)	
SECTION D - APPLICATION TYPE				
<i>Please choose a single application type from the list below and mark with an "X".</i>				
D1. _____ Plat Application (This application is required for all plat applications including improvements <u>or</u> including more than 4 lots)				
D2. _____ Minor Plat Application (This application is required for minor subdivisions with no proposed infrastructure <u>and</u> 4 or less lots.)				
D3. <input checked="" type="checkbox"/> Re-Plat / Amending Plat Application (This application is required to alter or amend a previously platted subdivision)				
D4. <input checked="" type="checkbox"/> Exception Application (This application is required in order to obtain approval for subdivisions excepted from the WCSR.)				
SECTION E - REQUEST FOR A GUIDANCE REVIEW				
<i>The request for a guidance review is only allowable if an application is submitted incomplete. The guidance review is voluntary and must be requested by the owner/applicant below and authorized by the County. This review of the submitted documents prior to a complete application is outside the standard review timelines; however the applicant/ owner may proceed to submit a complete application without awaiting the results of this review. If at any time during the Guidance Review process a completed application is submitted then the Guidance Review will cease, and the incomplete results of the review will not be forwarded to the applicant. Any deficiencies or comments released as part of the guidance review are not to be considered as a final review, but are collected to assist the owner and owner's agents in their efforts to comply with the regulations.</i>				
E1. The Developer/Owner does hereby voluntarily make a request for a "Guidance Review" of the application if the application is found to be incomplete.			Yes, a review is requested	<input checked="" type="checkbox"/> No, a review is not requested

SECTION F - SUBDIVISION APPLICATION DETAILS			
(The # of Proposed Lots shall include any Reserve or Remainders Created by the Subdivision)			
F1. Original Acreage 159.12	F2. Original # of Tracts ONE	F3. # of Proposed Lots ONE	F4. Proposed Name of Subdivision
SECTION G - ENGINEERING AND PROPOSED IMPROVEMENTS			
G1. Will the proposed subdivision utilize a public water system?			Yes <input type="checkbox"/> No <input checked="" type="checkbox"/>
G2. Will the proposed subdivision utilize individual on-site sewage facilities?			Yes <input checked="" type="checkbox"/> No <input type="checkbox"/>
G3. Will the proposed subdivision include the construction of road, drainage, or other improvements regulated by the WCSR?			Yes * <input type="checkbox"/> No <input checked="" type="checkbox"/>
G4. If the answer to G3 is "Yes" then what is the estimated cost of construction of all regulated improvements?			
G5. If the answer to G3 is "Yes" then what is the approximate length of all proposed roads in linear feet?			
G6. Will the proposed subdivision access from or across a Texas Department of Transportation system road?			Yes <input checked="" type="checkbox"/> No <input type="checkbox"/>
SECTION H - CERTIFICATIONS AND ACKNOWLEDGEMENTS			
<p>I, the below signed individual, am the legal owner or legal representative of the owner of the property described in this application, and do hereby certify that the information contained in this application is a true and correct under penalty of law. The below signature further represents my understanding, agreement, and acceptance of the following items:</p> <ol style="list-style-type: none"> Authorization is hereby given to Walker County and its representatives to enter onto the private property described in the application for the purpose of inspection and regulation related to this application and the applicable regulations. I have read and understand the requirements of the Walker County Subdivision Regulations, and understand it is my responsibility to comply with all the requirements therein. The completion and acceptance of this application by Walker County in no way shall be construed as a guarantee that the proposed construction will be approved for installation. This application may be rejected as incomplete for 10 business days after the original submittal of the application at any point without any refund of the application fee. This includes that no refund shall be given for applications submitted incomplete or applications withdrawn. The applicant also recognizes that additional resubmittals, applications, or responses after the initial application may result in a fee increase to the original application fee, and that any increase in the fee must be paid when the additional submittal is submitted. The completion and acceptance of this application is not an authorization to perform any activity. A final approval of the application and approval of the plat for filing must be made in writing prior to any subdivision of property or filing of any plat. I understand that any approvals made related to this application are made subject to the minimum requirements of the Walker County Subdivision Regulations. If no direct variance is granted to the Walker County Subdivision Regulations or other State or Federal requirements then no approval under this application shall be construed to provide a waiver to compliance with those regulations and the Owner/Applicant is still fully responsible for compliance with said regulations. The fee for the subdivision applications may be calculated based on variable factors including cost of construction, number of lots, length of road centerline, and the quantity of revisions, replacement applications, and responses. The initial calculated fee charged at the original submittal may increase during the application timeline if any of these variables change or are calculated in error. Any increase in the fee must be paid as part of any submittal of a revision, replacement, or response to an application. I hereby release, indemnify, and hold harmless Walker County and its employees and agents for any and all claims, costs, or liabilities, expressly including alleged negligence, or for any damages to property or persons arising from the inspection, construction, development, design, or review related to this application or occurring under any permit issued in relation to this application. I understand that I and my agents are completely and wholly responsible for the design and construction of all necessary improvements to local, State, and Federal Standards. I certify that all necessary permits from those Federal, State, or local government agencies (including but not limited to Section 404 of the Federal Water Pollution Control Act Amendments of 1972, 33 U.S.C. 1334 (Corps of Engineers), Texas Commission on Environmental Quality, Texas Historical Commission, United States Fish and Wildlife (Endangered Species), Texas Water Development Board, TXDOT, and City Approvals, etc.) have been obtained. 			
Signature <u><i>Gene C. Browning, Jr.</i></u>		Date <u>1/23/24</u>	Printed Name <u>GENE C. BROWNING, JR.</u>
THE STATE OF <u>Texas</u>		COUNTY OF <u>Walker</u>	
Before me <u>Niki M. de Soto</u> a notary public on this day personally appeared <u>Gene C. Browning</u> known to me (or proved to me) to be the person whose name is subscribed to the forgoing instrument and acknowledged to me that he executed the same for purposes and consideration there in expressed.			
Given under my hand and seal of office this <u>29</u> Day of <u>February</u> , 20 <u>24</u>			



THE STATE OF TEXAS
COUNTY OF WALKER

I, EUGENE C. BROWNING AND GRETCHEN A. BROWNING, AND JOHN BRAWLEY AND HALEY BRAWLEY, SOLE OWNERS OF THE CERTAIN 159.12 ACRE TRACT OF LAND SHOWN HEREON AND DESCRIBED IN A DEED RECORDED IN VOLUME 746, PAGE 701, AND IN INSTRUMENT NO. 96425 OF THE WALKER COUNTY OFFICIAL RECORDS, AND THAT PORTION OF LIVING WATERS SUBDIVISION, AS SHOWN ON MAP OR PLAT THEREOF RECORDED IN VOLUME 4, PAGE 122, OF THE PLAT RECORDS OF WALKER COUNTY, TEXAS, *~~[AND DO HEREBY STATE THAT THERE ARE NO LIEN HOLDERS OF THE CERTAIN TRACT OF LAND]~~, AND DO HEREBY (SUBDIVIDE, RE-SUBDIVIDE, AMEND, ETC.) SAID TRACT AS SHOWN HEREON, AND DO HEREBY CONSENT TO ALL PLAT NOTE REQUIREMENTS SHOWN HEREON, AND DO HEREBY FOREVER DEDICATE TO THE PUBLIC THE ROADS, ALLEYS, RIGHTS-OF-WAY, EASEMENTS AND PUBLIC PLACES SHOWN HEREON FOR SUCH PUBLIC PURPOSES AS WALKER COUNTY MAY DEEM APPROPRIATE AND DO HEREBY STATE THAT ALL PUBLIC ROADWAYS AND EASEMENTS AS SHOWN ON THIS PLAT ARE FREE OF LIENS OR THIS DEDICATION IS APPROVED BY A LIENHOLDER. THIS SUBDIVISION IS TO BE KNOWN AS REPLAT OF LIVING WATERS SUBDIVISION.

TO CERTIFY WHICH, WITNESS BY MY HAND THIS 20 , DAY OF March , 2024.

Eugene C. Browning
EUGENE C. BROWNING
3011 SH 30 WEST, SUITE 101
HUNTSVILLE, TEXAS 77340-3534

Gretchen A. Browning
GRETCHEN A. BROWNING
3011 SH 30 WEST, SUITE 101
HUNTSVILLE, TEXAS 77340-3534

JOHN BRAWLEY
2615 YUPON ST
HOUSTON, TEXAS 77006
STATE OF TEXAS
COUNTY OF WALKER

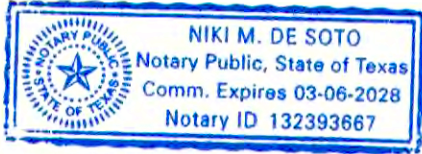
HALEY BRAWLEY
2615 YUPON ST
HOUSTON, TEXAS 77006

BEFORE ME, THE UNDERSIGNED AUTHORITY, ON THIS DAY PERSONALLY APPEARED EUGENE C. BROWNING AND GRETCHEN A. BROWNING, KNOWN TO ME TO BE THE PERSONS WHOSE NAMES ARE SUBSCRIBED TO THE FOREGOING INSTRUMENT, AND ACKNOWLEDGED TO ME THAT THEY EXECUTED THE SAME FOR THE PURPOSES AND CONSIDERATION THEREIN STATED.

GIVEN UNDER MY HAND AND SEAL OF OFFICE THIS THE 20 DAY OF March 2024.

NOTARY PUBLIC, COUNTY OF Walker , STATE OF TEXAS.

NOTARY SIGNATURE: Niki M. De Soto



STATE OF TEXAS
COUNTY OF WALKER

BEFORE ME, THE UNDERSIGNED AUTHORITY, ON THIS DAY PERSONALLY APPEARED JOHN BRAWLEY AND HALEY BRAWLEY, KNOWN TO ME TO BE THE PERSONS WHOSE NAMES ARE SUBSCRIBED TO THE FOREGOING INSTRUMENT, AND ACKNOWLEDGED TO ME THAT THEY EXECUTED THE SAME FOR THE PURPOSES AND CONSIDERATION THEREIN STATED.


GIVEN UNDER MY HAND AND SEAL OF OFFICE THIS THE ____ DAY OF ____ 20 ____.

NOTARY PUBLIC, COUNTY OF _____, STATE OF TEXAS.

NOTARY SIGNATURE: _____

SURVEYOR'S ACKNOWLEDGEMENT

I, THOMAS A. MCINTYRE, REGISTERED PROFESSIONAL LAND SURVEYOR NO. 6921 IN THE STATE OF TEXAS, DO HEREBY CERTIFY THAT THIS PLAT REPRESENTS A SURVEY MADE ON THE GROUND UNDER MY SUPERVISION AND THAT ALL MONUMENTS ARE AS SHOWN.



Thomas A. McIntyre
Registered Professional Land Surveyor No. 6921

COMMISSIONERS COURT APPROVAL

STATE OF TEXAS

KNOW ALL MEN BY THESE PRESENTS;

COUNTY OF WALKER

THE COMMISSIONERS COURT OF WALKER COUNTY, TEXAS, DOES HEREBY CERTIFY THAT THIS MAP OR PLAT, WITH FIELD NOTES HEREON, FOR A SUBDIVISION HAVING BEEN FULLY PRESENTED TO THE COMMISSIONERS COURT OF WALKER COUNTY, TEXAS, AND BY THE SAID COURT DULY CONSIDERED, WAS ON THIS DAY APPROVED AND THAT THIS PLAT IS AUTHORIZED TO BE REGISTERED AND RECORDED IN THE PROPER RECORDS OF THE COUNTY CLERK OF WALKER COUNTY, TEXAS. THIS CERTIFICATION IS BASED UPON THE REPRESENTATIONS OF THE DEVELOPER/DEVELOPER'S AGENT, ENGINEER, SANITARIAN, AND/OR SURVEYOR WHOSE SEAL(S) AND/OR SIGNATURES ARE AFFIXED HERETO. THIS CERTIFICATION IS MADE SOLELY UPON SUCH REPRESENTATIONS AND SHOULD NOT BE RELIED UPON FOR VERIFICATIONS OF THE FACTS ALLEGED. WALKER COUNTY DISCLAIMS ANY RESPONSIBILITY TO ANY MEMBER OF THE PUBLIC FOR INDEPENDENT VERIFICATION OF THE REPRESENTATIONS, FACTUAL OR OTHERWISE, CONTAINED IN THIS PLAT AND THE DOCUMENTS ASSOCIATED WITH IT.

APPROVED BY COMMISSIONERS' COURT OF WALKER COUNTY, TEXAS THIS ____ DAY
OF _____, 20 ____.

COMMISSIONER, PRECINCT 1

COMMISSIONER, PRECINCT 2

COUNTY JUDGE

COMMISSIONER, PRECINCT 3

COMMISSIONER, PRECINCT 4

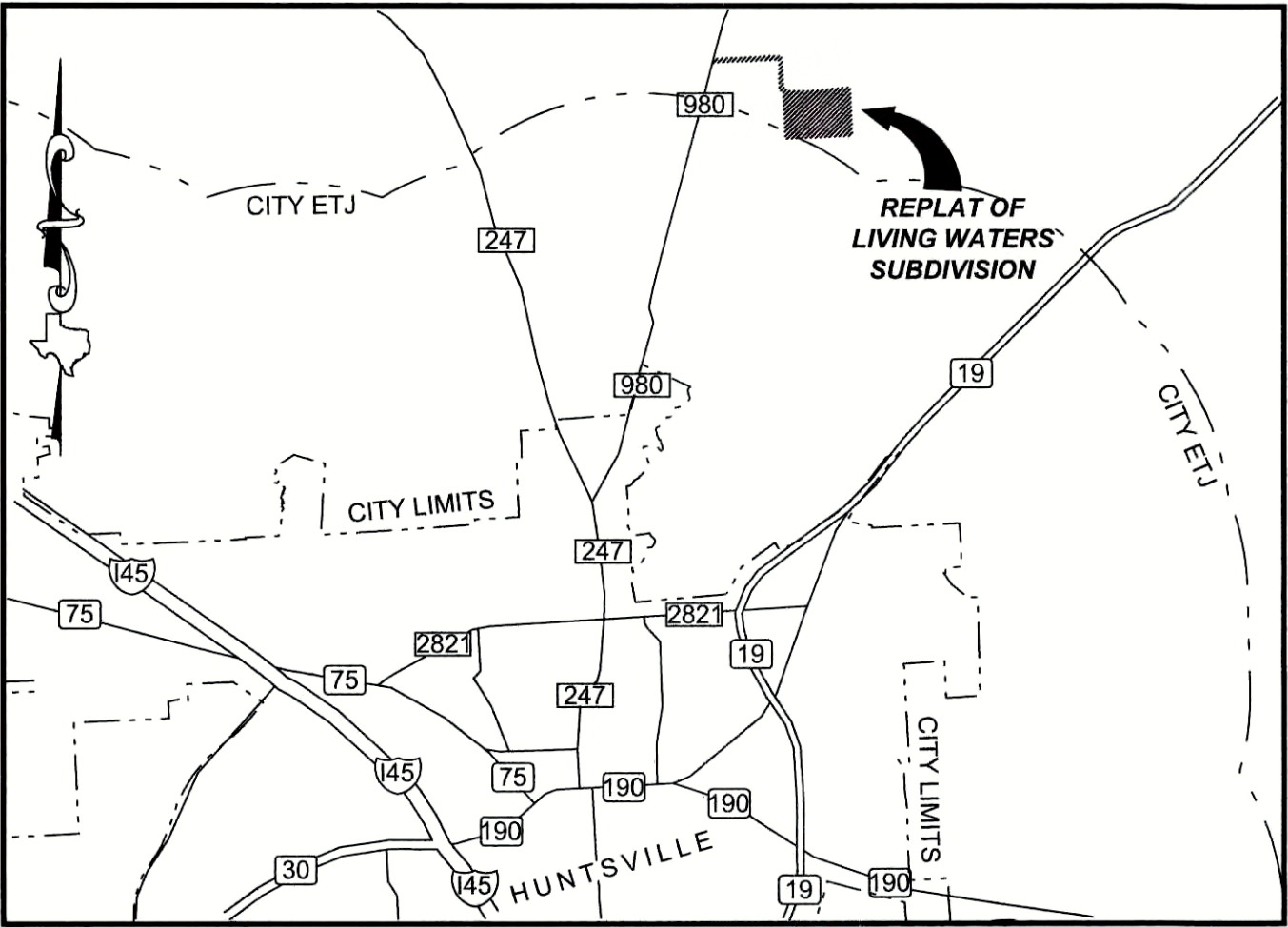
GENERAL NOTES:

- NO PORTION OF THIS PROPERTY APPEARS TO LIE WITHIN THE 100 YEAR FLOODPLAIN PER WALKER COUNTY UNINCORPORATED AREAS COMMUNITY MAP NO. 481042, FEMA FIRM PANEL NO. 48471C0250D, HAVING AN EFFECTIVE DATE OF 08-16-2011.
- ALL COORDINATES, BEARINGS, DISTANCES, AND AREAS SHOWN HEREON ARE GRID MEASUREMENTS BASED ON GPS OBSERVATIONS AND REFERENCED TO THE NORTH AMERICAN DATUM OF 1983 (NAD83), TEXAS STATE PLANE COORDINATE SYSTEM, CENTRAL ZONE, U.S. SURVEY FEET, AND MAY BE BROUGHT TO SURFACE BY APPLYING THE FOLLOWING COMBINED SCALE FACTOR OF 1.00011964.
- DEVELOPMENT NOTES - NO STRUCTURE OR LAND WITHIN THIS PLAT SHALL HEREAFTER BE DEVELOPED WITHOUT FIRST OBTAINING A DEVELOPMENT PERMIT FROM THE WALKER COUNTY FLOODPLAIN ADMINISTRATOR UNLESS THE PROPOSED DEVELOPMENT IS EXEMPT OR EXCEPTED FROM THE WALKER COUNTY FLOODPLAIN DEVELOPMENT REGULATIONS. THE MINIMUM LOWEST FINISHED FLOOR ELEVATION SHALL BE IN MINIMUM COMPLIANCE WITH THE LOCAL, STATE, OR FEDERAL REGULATIONS WHICHEVER ELEVATION IS HIGHER.
- MAILBOXES - CLUSTER AND INDIVIDUAL MAILBOXES, IF ALLOWED, SHALL BE SET THREE FEET FROM THE EDGE OF THE PAVEMENT OR BEHIND CURBS, WHEN USED. ALL MAILBOXES WITHIN COUNTY ARTERIAL RIGHT-OF-WAY SHALL MEET THE CURRENT TXDOT STANDARDS. ANY MAILBOX THAT INTERFERES OR NEGATIVELY AFFECTS THE MAINTENANCE OR USE OF THE ROADS OR DRAINAGE SYSTEM MAY BE REMOVED BY WALKER COUNTY.
- NOTE FOR MINOR SUBDIVISION PLAT - ALL OWNERS OF LOTS WITHIN THE SUBDIVISION SHALL HAVE THE RESPONSIBILITY OF COMPLYING WITH THE WALKER COUNTY SUBDIVISION REGULATIONS' POLICIES ON DRAINAGE RUNOFF DUE TO THE DEVELOPMENT OF IMPERVIOUS AREAS CREATED THROUGH THE DEVELOPMENT OF THE LOT FOR RESIDENTIAL, COMMERCIAL, OR RECREATIONAL USE. IT IS THE RESPONSIBILITY OF LOT OWNERS TO COMPLY WITH ANY REGULATIONS OR LIMITATIONS NOTED, AND PERMITS ISSUED BY WALKER COUNTY FOR DEVELOPMENT DO NOT ACT AS A WAIVER OR VARIANCE OF THE LOT OWNER'S RESPONSIBILITY TO PROVIDE FOR EXCESS RUNOFF AND DRAINAGE CREATED BY THE PERMITTED DEVELOPMENT. IF DETENTION OF WATER IS NECESSARY IN ORDER TO COMPLY WITH THE LOCAL, STATE, OR FEDERAL REGULATIONS INCLUDING BUT NOT LIMITED TO THE WALKER COUNTY SUBDIVISION REGULATIONS THEN THE OWNER MAY BE ABLE TO ACCOMPLISH COMPLIANCE WITH SAID POLICIES THROUGH CREATING DETENTION ON A SINGLE LOT, MULTIPLE LOTS, OR THE ENTIRE SUBDIVISION DEPENDING ON THE CIRCUMSTANCES INVOLVED AND DEPENDING ON THE OWNER'S ABILITY TO OBTAIN THE COOPERATION OF OTHER OWNERS IN THE SUBDIVISION. A COPY OF AN AGREEMENT BETWEEN OWNERS TO CREATE DETENTION SHALL BE SUBMITTED TO WALKER COUNTY AND FILED IN THE PUBLIC RECORDS BECOMING A RESTRICTION ON FUTURE OWNERS, HEIRS, AND ASSIGNS. IF ANY PORTION OF THE ORIGINAL PARENT TRACT BEING SUBDIVIDED AS A MINOR SUBDIVISION IS FURTHER SUBDIVIDED SO THAT THE TOTAL NUMBER OF DAUGHTER TRACTS CREATED FROM THE ORIGINAL PARENT TRACT EXCEEDS 4, THEN ALL NEW LOTS CREATED MUST BE ADDRESSED BY THE RE-PLAT APPLICATION'S ENGINEERING PLANS, INCLUDING DETENTION FOR ALL NEW LOTS CREATED BY THE REPLAT. ALL LOTS WITHIN THE SUBDIVISION AND THE OWNERS THEREOF MUST CONTINUE TO ACCEPT ALL EXISTING DRAINAGE FLOWS AND DRAINAGE STRUCTURES IN PLACE AT THE TIME OF DEVELOPMENT THAT ARE A PART OF OR NECESSARY TO THE EXISTING OR DESIGNED ROADS INFRASTRUCTURE OR THE EXISTING OR DESIGNED SYSTEM OF DRAINAGE, IN ADDITION TO ALL NATURAL FLOWS OF WATER ENTERING ONTO OR CROSSING THE PROPERTY.

6. THIS PLAT DOES NOT SEEK TO CHANGE OR AMEND ANY EXISTING DEED RESTRICTIONS.

7. NO OSSF WILL BE PLACED ON LOT 1B AND LOT 1C UNLESS THEY ARE COMBINED WITH ANOTHER LOT AT A FURTHER TIME AND ARE IN COMPLIANCE WITH COUNTY REGULATIONS.

8. VARIANCES TO SECTIONS 4.33, B4.6, C11, AND B2.7 WERE APPROVED ON _____.



OWNER'S RESPONSIBILITIES

IT IS THE RESPONSIBILITY OF THE OWNER, NOT THE COUNTY, TO ASSURE COMPLIANCE WITH THE PROVISIONS OF ALL APPLICABLE STATE, FEDERAL AND LOCAL LAWS AND REGULATIONS RELATING TO THE PLATTING AND DEVELOPMENT OF THIS PROPERTY. THE COUNTY ASSUMES NO RESPONSIBILITY FOR THE ACCURACY OF REPRESENTATIONS BY OTHER PARTIES IN THIS PLAT. FLOODPLAIN DATA, IN PARTICULAR, MAY CHANGE. IT IS FURTHER UNDERSTOOD THAT THE OWNER(S) OF THE TRACT OF LAND COVERED BY THIS PLAT OR A DESIGNATED PROPERTY OWNER'S ASSOCIATION MUST INSTALL AND MAINTAIN AT THEIR OWN EXPENSE ALL ROADS, STORMWATER MANAGEMENT CONTROLS, TRAFFIC CONTROL DEVICES, AND SIGNAGE THAT MAY BE REQUIRED UNTIL SUCH TIME, IF ANY, SAID INFRASTRUCTURE IN THE SUBDIVISION HAVE BEEN ACCEPTED FOR PUBLIC MAINTENANCE.

STATE OF TEXAS
COUNTY OF WALKER

I, KARI A. FRENCH, CLERK OF THE COUNTY COURT OF SAID COUNTY, DO HEREBY CERTIFY THAT THE FOREGOING INSTRUMENT IN WRITING, WITH ITS CERTIFICATE OF AUTHENTICATION WAS FILED FOR RECORD IN MY OFFICE ON THE ____ DAY OF _____, 20 ____ A.D., AT ____ O'CLOCK____, AND DULY RECORDED THIS THE ____ DAY OF _____, 20 ____ A.D., AT ____ O'CLOCK, __.M., IN THE PLAT RECORDS OF SAID COUNTY IN VOLUME____, PAGE____.

TO CERTIFY WHICH, WITNESS MY HAND AND SEAL AT THE COUNTY COURT OF SAID COUNTY, AT MY OFFICE IN HUNTSVILLE, TEXAS, THE DATE LAST SHOWN ABOVE WRITTEN.

KARI A. FRENCH, CLERK COUNTY
COURT OF WALKER COUNTY, TEXAS

BY: _____, DEPUTY

REPLAT OF LIVING WATERS SUBDIVISION

BEING A SUBDIVISION OF 127.137 ACRES SITUATED IN THE JOSEPH GILLESPIE SURVEY, ABSTRACT NO. 233, WILLIAM B. BURDITT SURVEY, ABSTRACT NO. 8, PHILLIPS YOAS SURVEY, ABSTRACT NO. 619, WALKER COUNTY, TEXAS.

3 LOTS 1 BLOCK
MARCH 2024

OWNER
EUGENE C. BROWNING AND
GRETCHEN A. BROWNING
3011 SH 30 WEST, SUITE 101
HUNTSVILLE, TEXAS 77340-3534
AND
JOHN BRAWLEY AND
HALEY BRAWLEY
2615 YUPON ST
HOUSTON, TEXAS 77006



TEXAS PROFESSIONAL
SURVEYING
3032 N. Frazier, Conroe, Texas 77303
Ph: 936.756.7447 Fax: 936.756.7448
www.surveyingtexas.com
Firm No. 10083400

LOT 8B
AFFIDAVIT OF MINOR PLAT
REPLAT OF LOT 8
JIREH ESTATES SUBDIVISION
VOL. 889, PG. 236
O.R.W.C.T.

LOT 8A
AFFIDAVIT OF MINOR PLAT
REPLAT OF LOT 8
JIREH ESTATES SUBDIVISION
VOL. 889, PG. 236
O.R.W.C.T.

LOT 9
JIREH ESTATES
VOL. 4, PG. 124
P.R.W.C.T.

LOT 1(B)
4.697 ACRES

LOT 1(C)
0.334 ACRES

LOT 1-A
REPLAT OF
LOT 1, JIREH ESTATES SUBDIVISION AND
LIVING WATERS SUBDIVISION
VOL. 5, PG. 27
P.R.W.C.T.

FND 5/8" I.R.
N:10287678.00
E:3803367.62

SET 1/2" I.R. W/TPS CAP
@79.01' FND 5/8" I.R. W/CAP

FND 5/8" I.R. W/CAP

FARM TO MARKET ROAD 980
(80' R.O.W. PER VOL. 128, PG. 236, D.R.W.C.T.)

APPROXIMATE SURVEY LINE

N 87°27'28" E 2538.93'

S 87°27'26" W 2571.73'

N 87°27'26" E 2693.36'

S 87°27'26" W 2583.60'

ACCESS EASEMENT
PER VOL. 278, PG. 677
O.R.W.C.T.

APPROXIMATE SURVEY LINE

SET 1/2" I.R. W/TPS CAP

FND 1/2" I.P.
IN CONCRETE

SET 1/2" I.R. W/TPS CAP

FND 5/8" I.R.

SET 1/2" I.R. W/TPS CAP

ACCESS EASEMENT
PER VOL. 278, PG. 677
O.R.W.C.T.

REMAINDER OF
NOW OR FORMERLY
FRANK A. VICKERS
CALLED 192.62 ACRES
VOL. 252, PG. 285
D.R.W.C.T.

PHILLIPS YOAS SURVEY
ABSTRACT NO. 619

CITY ETJ LINE

APPROXIMATE SURVEY LINE

LOT 1(D)
122.106 ACRES

LOT 35
RWA RANCH SUBDIVISION
SECTION ONE
VOL. 174, PG. 624
D.R.W.C.T.

N:10284558.49
E:3806152.72

SET 1/2" I.R. W/TPS CAP

FND 5/8" I.R. (BENT)

CITY ETJ LINE

S 87°23'53" W 2632.90'

STATE OF TEXAS TRACT
(REFERENCED UNDER VOL. 278, PG. 78, D.R.W.C.T.)

SHERYL LYNN MURAS
CALLED 5 ACRES
VOL. 1009, PG. 321
O.R.W.C.T.

JON E. GUSTAFSON
CALLED 5.00 ACRES
INSTRUMENT NO. 81088, O.R.W.C.T.

REMAINDER OF
JAN A. GUSTAFSON
CALLED 21.57 ACRES
VOL. 278, PG. 78
D.R.W.C.T.

CONNIE DEGLIA
CALLED 11.54 ACRES
VOL. 649, PG. 368
O.R.W.C.T.

CITY ETJ LINE

WILLIAM B. BURDITT SURVEY
ABSTRACT NO. 8

F.E. MARKHAM SURVEY
ABSTRACT NO. 698

JOHN W. HINOTE, JR. AND
JACKIE F. HINOTE
CALLED 30.51 ACRES
"TRACT ONE"
VOL. 902, PG. 10
O.R.W.C.T.

JOHN W. HINOTE, JR. AND
JACKIE F. HINOTE
CALLED 38.46 ACRES
"TRACT TWO"
VOL. 902, PG. 10
O.R.W.C.T.

N:10284678.02
E:3808782.91

FND 5/8" I.R.

FND CONCRETE
MONUMENT

S 01°38'57" E 766.08'

S 02°45'16" E 1146.80'

FND CONCRETE
MONUMENT

TABLE

LINE	BEARING	DISTANCE
L1	S 07°02'27" E	80.30'
L2	N 15°45'59" E	84.35'
L3	S 87°25'04" W	64.59'
L4	N 02°05'04" W	79.55'
L5	S 87°27'26" W	121.64'
L6	N 07°02'27" W	80.30'
L7	N 87°27'28" E	86.08'
L8	S 47°12'59" E	151.17'
L9	S 02°01'21" E	52.05'
L10	N 15°45'59" E	84.27'
L11	S 02°05'04" E	496.16'
L12	S 02°14'48" E	656.80'
L13	N 88°57'29" E	119.33'
L14	S 02°39'43" E	118.97'
L15	S 89°57'49" E	456.04'
L16	S 89°34'31" E	331.78'
L17	N 87°16'15" E	270.47'
L18	N 02°07'18" W	418.01'
L19	S 89°19'12" W	152.79'
L20	N 01°45'17" W	476.77'
L21	N 01°39'03" W	284.26'
L22	N 31°48'36" E	18.29'
L23	N 02°10'10" W	187.29'
L24	N 01°55'40" W	224.76'
L25	S 02°42'06" E	218.83'

REPLAT OF LIVING WATERS SUBDIVISION


BEING A SUBDIVISION OF 127.137 ACRES SITUATED IN THE JOSEPH GILLESPIE SURVEY, ABSTRACT NO. 233, WILLIAM B. BURDITT SURVEY, ABSTRACT NO. 8, PHILLIPS YOAS SURVEY, ABSTRACT NO. 619, WALKER COUNTY, TEXAS.

3 LOTS 1 BLOCK
MARCH 2024

OWNER
EUGENE C. BROWNING AND
GRETCHEN A. BROWNING
3011 SH 30 WEST, SUITE 101
HUNTSVILLE, TEXAS 77340-3534
AND
JOHN BRAWLEY AND
HALEY BRAWLEY
2615 YUPON ST
HOUSTON, TEXAS 77006



TEXAS PROFESSIONAL
SURVEYING
3032 N. Frazier, Conroe, Texas 77303
Ph: 936.756.7447 Fax: 936.756.7448
www.surveyingtexas.com
Firm No. 10083400



LEGEND



SET 1/2" IRON ROD W/CAP "TPS 100834-00"
FOUND SURVEY MONUMENT (DESCRIBED)

IRON ROD
WITH CAP
VOLUME / PAGE
OFFICIAL RECORDS OF WALKER COUNTY, TEXAS
DEED RECORDS OF WALKER COUNTY, TEXAS
PLAT RECORDS OF WALKER COUNTY, TEXAS

FOUND
IRON PIPE
RIGHT-OF-WAY
APPROXIMATE SURVEY LINE

WALKER COUNTY PLAT APPLICATION

If any section is not applicable to the proposed development project please mark that section "NA"
All references to the Walker County Subdivision Regulations will be abbreviated WCSR in this document.

SECTION A – OWNER / APPLICANT INFORMATION		FOR COUNTY USE ONLY
A1. Property Owner's Last Name Robinson	A2. Property Owner's First Name Gary	Application Number: P-2024-004
A3. Mailing Address [REDACTED]		Date of Submittal: 2-20-24
		Precinct Number: 2
City [REDACTED]	State [REDACTED]	ZIP Code [REDACTED]
A4. Primary Telephone Number [REDACTED]	A5. Alternate Phone Number	
A6. Email Address	A7. Name of Lienholder (If no lienholder mark "None")	
SECTION B – PROFESSIONAL SERVICES Owner shall provide the names of the Professional Engineer, Registered Professional Land Surveyor, and any Authorized Representative for the Plat Application. By including the information of an Authorized Representative on the application the Owner/Applicant agrees that this individual is given authority to sign for, submit, receive, and make any decisions related to the submitted application on behalf of the owner. In the case that the owner wishes to retract this authority, the Owner/Applicant shall submit this retraction in writing to the Planning and Development Office. If no Authorized Representative is named then all communications related to the project will be submitted to the Owner/Applicant. All correspondence, including but not limited to notices, approvals, disapprovals, and conditions are authorized to be sent to any listed Mailing Address or Electronic Mail account.		
B1. Name of Registered Professional Land Surveyor (R.P.L.S.) Harold E. (Eddie) McAdams	B2. Phone Number of R.P.L.S. 936-295-3304 or 936-577-2136	
B3. Email of R.P.L.S. haroldmcadams46@gmail.com	B4. Mailing Address of R.P.L.S. 1025 12th Street Huntsville, Texas 77340	
B5. Name of Professional Engineer N/A	B6. Phone Number of P.E. N/A	
B7. Email of P.E. N/A	B7. Mailing Address of P.E. N/A	
B9. Name of Authorized Representative Harold E. McAdams	B10. Phone Number of Authorized Representative 936-577-2136	
B11. Email of Authorized Representative haroldmcadams46@gmail.com	B12. Mailing Address of Authorized Representative. P.O. Box 5047 Huntsville, Texas 77342	

SECTION C – PARENT TRACT PROPERTY INFORMATION*Information for the tract or tracts of land that are the subject of the plat application*

C1. Is the property located within the city limits of Huntsville, New Waverly, or Riverside? (Mark with "X")	*Yes	<input checked="" type="checkbox"/>	No
--	------	-------------------------------------	----

**If the answer to C1 is "Yes" then the applicant will need to apply to the City having jurisdiction.*

C2. Is the property within two miles of the City of Huntsville? (Mark with "X")	*Yes	<input checked="" type="checkbox"/>	No
---	------	-------------------------------------	----

**If the answer to C2 is "Yes" then the applicant will need to submit any plat applications to the City of Huntsville.*

C3. Is the property within 1/2 mile of the City of New Waverly? (Mark with "X")	Yes	<input checked="" type="checkbox"/>	No
---	-----	-------------------------------------	----

The Abstract, Tract #, and Survey Name are generally included in the property description on the deed, the Geographic Id # can be obtained from the Walker County Appraisal District, the Appraisal District Map or the most recent property tax statement issued for the property. If a property is in a platted subdivision items B10 – B13 must be filled out using information from the property deed, if not in a platted subdivision mark these sections "NA"

C4. Property Acreage 18.72	C5. Appraisal Geographic ID # 16676 & 16679	C6. Survey Name EZEKIEL FOSTER	C7. Abstract # 196
--------------------------------------	---	--	------------------------------

Section C8 – C11 are for Amending Plat and Replat Applications only.

C8. Subdivision Name <small>PLAT OF LOTS 1A, 3 & 4 BEING A REPLAT OF LOT 1, BLOCK 1 AND 20 16 ACRE RESERVE DELBERT ROBINSON 21 16 ACRE SUBDIVISION</small>	C9. Lot #s 3	C10. Block #	C11. Section #
---	------------------------	--------------	----------------

C12. Deed Record Filing Information for Parent Tract (s) (WCDR and WCOPR are the record sets of the County Clerk - Mark the record set with an "X") If more than one tract please indicate multiple deeds.

Volume / Document # Vol. 946, p. 527	Page	<input type="checkbox"/>	Walker County Deed Records (WCDR) (Generally before 1986)
		<input checked="" type="checkbox"/>	Walker County Official Public Records (WCOPR)
Volume / Document # Inst. No. 62443	Page	<input type="checkbox"/>	Walker County Deed Records (WCDR) (Generally before 1986)
		<input checked="" type="checkbox"/>	Walker County Official Public Records (WCOPR)
Volume / Document #	Page	<input type="checkbox"/>	Walker County Deed Records (WCDR) (Generally before 1986)
		<input type="checkbox"/>	Walker County Official Public Records (WCOPR)
Volume / Document #	Page	<input type="checkbox"/>	Walker County Deed Records (WCDR) (Generally before 1986)
		<input type="checkbox"/>	Walker County Official Public Records (WCOPR)

SECTION D – APPLICATION TYPE

Please choose a single application type from the list below and mark with an "X".

D1. _____ **Plat Application** (This application is required for all plat applications including improvements or including more than 4 lots)

D2. _____ **Minor Plat Application** (This application is required for minor subdivisions with no proposed infrastructure and 4 or less lots.)


D3. **X** **Re-Plat / Amending Plat Application** (This application is required to alter or amend a previously platted subdivision)

D4. _____ **Exception Application** (This application is required in order to obtain approval for subdivisions excepted from the WCSR.)

SECTION E - REQUEST FOR A GUIDANCE REVIEW

The request for a guidance review is only allowable if an application is submitted incomplete. The guidance review is voluntary and must be requested by the owner/applicant below and authorized by the County. This review of the submitted documents prior to a complete application is outside the standard review timelines, however the applicant/ owner may proceed to submit a complete application without awaiting the results of this review. If at any time during the Guidance Review process a completed application is submitted then the Guidance Review will cease, and the incomplete results of the review will not be forwarded to the applicant. Any deficiencies or comments released as part of the guidance review are not to be considered as a final review, but are collected to assist the owner and owner's agents in their efforts to comply with the regulations.

E1. The Developer/Owner does hereby voluntarily make a request for a "Guidance Review" of the application if the application is found to be incomplete.	X	Yes, a review is requested	No, a review is not requested
---	----------	----------------------------	-------------------------------

SECTION F – SUBDIVISION APPLICATION DETAILS <small>(The # of Proposed Lots shall include any Reserve or Remainders Created by the Subdivision)</small>			
F1. Original Acreage 21.16	F2. Original # of Tracts 3	F3. # of Proposed Lots 3	F4. Proposed Name of Subdivision <small>PLAT OF LOTS 1A, 3 & 4 BEING A REPLAT OF LOT 1 BLOCK 1 AND 20 16 ACRE RESERVE DELBERT ROBINSON 21 16 ACRE SUBDIVISION</small>
SECTION G – ENGINEERING AND PROPOSED IMPROVEMENTS			
G1. Will the proposed subdivision utilize a public water system?			<input type="checkbox"/> Yes <input checked="" type="checkbox"/> No
G2. Will the proposed subdivision utilize individual on-site sewage facilities?			<input checked="" type="checkbox"/> Yes <input type="checkbox"/> No
G3. Will the proposed subdivision include the construction of road, drainage, or other improvements regulated by the WCSR?			<input type="checkbox"/> Yes * <input checked="" type="checkbox"/> No
G4. If the answer to G3 is "Yes" then what is the estimated cost of construction of all regulated improvements?			
G5. If the answer to G3 is "Yes" then what is the approximate length of all proposed roads in linear feet?			
G6. Will the proposed subdivision access from or across a Texas Department of Transportation system road?			<input checked="" type="checkbox"/> Yes <input type="checkbox"/> No
SECTION H – CERTIFICATIONS AND ACKNOWLEDGEMENTS			
<p>I, the below signed individual, am the legal owner or legal representative of the owner of the property described in this application, and do hereby certify that the information contained in this application is a true and correct under penalty of law. The below signature further represents my understanding, agreement, and acceptance of the following items:</p> <ol style="list-style-type: none"> 1. Authorization is hereby given to Walker County and its representatives to enter onto the private property described in the application for the purpose of inspection and regulation related to this application and the applicable regulations. 2. I have read and understand the requirements of the Walker County Subdivision Regulations, and understand it is my responsibility to comply with all the requirements therein. 3. The completion and acceptance of this application by Walker County in no way shall be construed as a guarantee that the proposed construction will be approved for installation. This application may be rejected as incomplete for 10 business days after the original submittal of the application at any point without any refund of the application fee. This includes that no refund shall be given for applications submitted incomplete or applications withdrawn. The applicant also recognizes that additional resubmittals, applications, or responses after the initial application may result in a fee increase to the original application fee, and that any increase in the fee must be paid when the additional submittal is submitted. 4. The completion and acceptance of this application is not an authorization to perform any activity. A final approval of the application and approval of the plat for filing must be made in writing prior to any subdivision of property or filing of any plat. I understand that any approvals made related to this application are made subject to the minimum requirements of the Walker County Subdivision Regulations. 5. If no direct variance is granted to the Walker County Subdivision Regulations or other State or Federal requirements then no approval under this application shall be construed to provide a waiver to compliance with those regulations and the Owner/Applicant is still fully responsible for compliance with said regulations. 6. The fee for the subdivision applications may be calculated based on variable factors including cost of construction, number of lots, length of road centerline, and the quantity of revisions, replacement applications, and responses. The initial calculated fee charged at the original submittal may increase during the application timeline if any of these variables change or are calculated in error. Any increase in the fee must be paid as part of any submittal of a revision, replacement, or response to an application. 7. I hereby release, indemnify, and hold harmless Walker County and its employees and agents for any and all claims, costs, or liabilities, expressly including alleged negligence, or for any damages to property or persons arising from the inspection, construction, development, design, or review related to this application or occurring under any permit issued in relation to this application. I understand that I and my agents are completely and wholly responsible for the design and construction of all necessary improvements to local, State, and Federal Standards. 8. <u>I certify that all necessary permits from those Federal, State, or local government agencies (including but not limited to Section 404 of the Federal Water Pollution Control Act Amendments of 1972, 33 U.S.C. 1334 (Corps of Engineers), Texas Commission on Environmental Quality, Texas Historical Commission, United States Fish and Wildlife (Endangered Species), Texas Water Development Board, TxDOT, and City Approvals, etc.) have been obtained.</u> 			
Signature 	Date 2-19-2024 <i>3-4-24</i>	Printed Name Harold E. McAdams <i>Gary Robinson</i>	
THE STATE OF _____ § COUNTY OF _____ § Before me _____ a notary public on this day personally appeared _____, known to me (or proved to me) to be the person whose name is subscribed to the forgoing instrument and acknowledged to me that he executed the same for purposes and consideration there in expressed. Given under my hand and seal of office this _____ Day of _____, 2019.			

VICINITY MAP



- COUNTY NOTES

- CERTIFICATION BY THE SURVEYOR**

H. E. Adams

LOT 1, BLOCK 1
AND

FEBRUARY 2024

Job No. 24004

SHEET 1 OF 2

OWNER'S ACKNOWLEDGEMENT AND DEDICATION

STATE OF WALKER §
COUNTY OF WALKER §
We, Owners of the certain tract of land shown hereon and described in a deed recorded in Instrument No. 62443, Instrument No. 53258, Vol. 946, pg. 527 and Vol. 941, pg. 335, of the Official Public Records of Walker County, Texas, and do hereby state that there are no lien holders of those certain tracts of land, and do hereby (subdivide, re-subdivide, amend, etc.) said tract as shown hereon, and do hereby consent to all plat note requirements shown hereon, and do hereby forever dedicate to the public the roads, alleys, rights-of-way, easements and public places shown hereon for such public purposes as Walker County may deem appropriate and do hereby state that all public roadways and easements as shown on this plat are free of liens or this dedication is approved by a lienholder. This subdivision is to be known as Replat of Lot 1, Block 1, Delbert Robinson 21.16 Acre Subdivision and 20.16 Acre Reserve.

TO CERTIFY WHICH, WITNESS by my hand this _____ day of _____, 20____

Signed _____
Gary W. Robinson
1399 FM 1791
Huntsville, Texas 77340

Signed _____
Justin Duane Robinson
1241 FM 1791
Huntsville, Texas 77340

Signed _____
Amy Michelle Alexander
1241 FM 1791
Huntsville, Texas 77340

NOTARY PUBLIC ACKNOWLEDGEMENT

This Instrument was acknowledged before me
Dated this 20 day of March, 2024

by Gary W. Robinson.

Notary Public for State of Texas



NOTARY PUBLIC ACKNOWLEDGEMENT

STATE OF TEXAS §
COUNTY OF WALKER §
This Instrument was acknowledged before me
Dated this _____ day of _____, 20____

by Justin Duane Robinson.

Notary Public for State of Texas

DATED this _____ day of _____, 20____

Colt Christian
County Judge

Danny Kuykendall
Commissioner, Precinct 1

Ronnie White
Commissioner, Precinct 2

Bill Daugette
Commissioner, Precinct 3

Brandon Decker
Commissioner, Precinct 4

CERTIFICATION BY THE COUNTY CLERK

STATE OF TEXAS §
COUNTY OF WALKER §
I, Karl A. French, Clerk of the County Court of said County, do hereby certify that the foregoing instrument in writing, with its certificate of authentication was filed for record in my office

on the _____ day of _____, 20____

at _____ o'clock, _____ M., and duly recorded this


on the _____ day of _____, 20____

at _____ o'clock, _____ M., in the Plat Records of said County in

Volume _____, page _____.

Karl A. French, Clerk County
Court of Walker County, Texas

By: _____ Deputy



PLAT OF
LOTS 1A, 3 & 4
BEING A REPLAT OF
LOT 1, BLOCK 1
AND
20.16 ACRE RESERVE
DELBERT ROBINSON
21.16 ACRE SUBDIVISION

EZEKIEL FOSTER SURVEY, A-196
WALKER COUNTY, TEXAS

FEBRUARY 2024
SCALE: 1" = 200 FEET
HE. MACADAMS & SON SURVEYING, INC.
Registered Professional Land Surveyors
P.O. Box 1000, Huntsville, Texas 77340
TBPES Fm No. 1094425

Job No. 24004


WALKER COUNTY PLAT APPLICATION

If any section is not applicable to the proposed development project please mark that section "NA"
All references to the Walker County Subdivision Regulations will be abbreviated WCSR in this document.

SECTION A - OWNER / APPLICANT INFORMATION		FOR COUNTY USE ONLY
A1. Property Owner's Last Name <i>Keildorf</i>	A2. Property Owner's First Name <i>Lynita</i>	Application Number: <i>P-2023-004</i>
A3. Mailing Address <div style="background-color: black; height: 20px; width: 100%;"></div>		Date of Submittal: <i>1-13-23</i>
		Precinct Number: <i>1</i>
City <div style="background-color: black; height: 20px; width: 100%;"></div>	State <div style="background-color: black; height: 20px; width: 100%;"></div>	ZIP Code <div style="background-color: black; height: 20px; width: 100%;"></div>
A4. Primary Telephone Number <div style="background-color: black; height: 20px; width: 100%;"></div>	A5. Alternate Phone Number	
A6. Email Address <div style="background-color: black; height: 20px; width: 100%;"></div>	A7. Name of Lienholder (If no lienholder mark "None") <i>None</i>	
SECTION B - PROFESSIONAL SERVICES		
Owner shall provide the names of the Professional Engineer, Registered Professional Land Surveyor, and any Authorized Representative for the Plat Application. By including the information of an Authorized Representative on the application the Owner/Applicant agrees that this individual is given authority to sign for, submit, receive, and make any decisions related to the submitted application on behalf of the owner. In the case that the owner wishes to retract this authority, the Owner/Applicant shall submit this retraction in writing to the Planning and Development Office. If no Authorized Representative is named then all communications related to the project will be submitted to the Owner/Applicant. All correspondence, including but not limited to notices, approvals, disapprovals, and conditions are authorized to be sent to any listed Mailing Address or Electronic Mail account.		
B1. Name of Registered Professional Land Surveyor (R.P.L.S.) <i>Joe Fuller</i>	B2. Phone Number of R.P.L.S. <i>936-662-2934</i>	
B3. Email of R.P.L.S. <i>fullerjoe@comcast.net</i>	B4. Mailing Address of R.P.L.S.	
B5. Name of Professional Engineer <i>Jay Churchill</i>	B6. Phone Number of P.E. <i>936-760-5420</i>	
B7. Email of P.E. <i>Jchurchill@comcast.net</i>	B7. Mailing Address of P.E.	
B9. Name of Authorized Representative	B10. Phone Number of Authorized Representative.	
B11. Email of Authorized Representative	B12. Mailing Address of Authorized Representative.	

SECTION C – PARENT TRACT PROPERTY INFORMATION <i>Information for the tract or tracts of land that are the subject of the plat application</i>			
C1. Is the property located within the city limits of Huntsville, New Waverly, or Riverside? (Mark with "X")		*Yes	<input checked="" type="checkbox"/> No
<i>*If the answer to C1 is "Yes" then the applicant will need to apply to the City having jurisdiction.</i>			
C2. Is the property within two miles of the City of Huntsville? (Mark with "X")		*Yes	<input checked="" type="checkbox"/> No
<i>*If the answer to C2 is "Yes" then the applicant will need to submit any plat applications to the City of Huntsville.</i>			
C3. Is the property within 1/2 mile of the City of New Waverly? (Mark with "X")		Yes	<input checked="" type="checkbox"/> No
<i>The Abstract, Tract #, and Survey Name are generally included in the property description on the deed, the Geographic Id # can be obtained from the Walker County Appraisal District, the Appraisal District Map or the most recent property tax statement issued for the property. If a property is in a platted subdivision items B10 – B13 must be filled out using information from the property deed, if not in a platted subdivision mark these sections "NA"</i>			
C4. Property Acreage <div style="font-size: 1.2em;">18.14</div>	C5. Appraisal Geographic ID # <div style="font-size: 1.2em;">0049-103-0-00720</div>	C6. Survey Name <div style="font-size: 1.2em;">T. Stephens</div>	C7. Abstract # <div style="font-size: 1.2em;">A-49</div>
Section C8 – C11 are for Amending Plat and Replat Applications only.			
C8. Subdivision Name <div style="font-size: 1.2em;">Tract 1 Kelldorf Subdv.</div>		C9. Lot #s <div style="font-size: 1.2em;">1</div>	C10. Block # <div style="font-size: 1.2em;"></div>
C11. Section # <div style="font-size: 1.2em;"></div>			
C12. Deed Record Filing Information for Parent Tract (s) (WCDR and WCOPR are the record sets of the County Clerk - Mark the record set with an "X") If more than one tract please indicate multiple deeds.			
Volume / Document # <div style="font-size: 1.2em;">1231</div>	Page <div style="font-size: 1.2em;">321</div>	<input type="checkbox"/>	Walker County Deed Records (WCDR) (Generally before 1986)
		<input checked="" type="checkbox"/>	Walker County Official Public Records (WCOPR)
Volume / Document #	Page	<input type="checkbox"/>	Walker County Deed Records (WCDR) (Generally before 1986)
		<input type="checkbox"/>	Walker County Official Public Records (WCOPR)
Volume / Document #	Page	<input type="checkbox"/>	Walker County Deed Records (WCDR) (Generally before 1986)
		<input type="checkbox"/>	Walker County Official Public Records (WCOPR)
Volume / Document #	Page	<input type="checkbox"/>	Walker County Deed Records (WCDR) (Generally before 1986)
		<input type="checkbox"/>	Walker County Official Public Records (WCOPR)
SECTION D – APPLICATION TYPE			
<i>Please choose a single application type from the list below and mark with an "X".</i>			
D1. <input type="checkbox"/> Plat Application (This application is required for all plat applications including improvements <u>or</u> including more than 4 lots)			
D2. <input type="checkbox"/> Minor Plat Application (This application is required for minor subdivisions with no proposed infrastructure <u>and</u> 4 or less lots.)			
D3. <input checked="" type="checkbox"/> Re-Plat / Amending Plat Application (This application is required to alter or amend a previously platted subdivision)			
D4. <input type="checkbox"/> Exception Application (This application is required in order to obtain approval for subdivisions excepted from the WCSR.)			
SECTION E - REQUEST FOR A GUIDANCE REVIEW			
The request for a guidance review is only allowable if an application is submitted incomplete. The guidance review is voluntary and must be requested by the owner/applicant below and authorized by the County. This review of the submitted documents prior to a complete application is outside the standard review timelines, however the applicant/ owner may proceed to submit a complete application without awaiting the results of this review. If at any time during the Guidance Review process a completed application is submitted then the Guidance Review will cease, and the incomplete results of the review will not be forwarded to the applicant. Any deficiencies or comments released as part of the guidance review are not to be considered as a final review, but are collected to assist the owner and owner's agents in their efforts to comply with the regulations.			
E1. The Developer/Owner does hereby voluntarily make a request for a "Guidance Review" of the application if the application is found to be incomplete.		<input checked="" type="checkbox"/> Yes, a review is requested	<input type="checkbox"/> No, a review is not requested

SECTION F - SUBDIVISION APPLICATION DETAILS			
(The # of Proposed Lots shall include any Reserve or Remainders Created by the Subdivision)			
F1. Original Acreage <div style="font-size: 1.5em;">18.14</div>	F2. Original # of Tracts <div style="font-size: 1.5em;">2</div>	F3. # of Proposed Lots <div style="font-size: 1.5em;">2</div>	F4. Proposed Name of Subdivision <div style="font-size: 1.2em;">Kelldorf Subdv</div>
SECTION G - ENGINEERING AND PROPOSED IMPROVEMENTS			
G1. Will the proposed subdivision utilize a public water system?			<input checked="" type="checkbox"/> Yes <input type="checkbox"/> No
G2. Will the proposed subdivision utilize individual on-site sewage facilities?			<input checked="" type="checkbox"/> Yes <input type="checkbox"/> No
G3. Will the proposed subdivision include the construction of road, drainage, or other improvements regulated by the WCSR?			<input type="checkbox"/> Yes <input checked="" type="checkbox"/> No
G4. If the answer to G3 is "Yes" then what is the estimated cost of construction of all regulated improvements?			
G5. If the answer to G3 is "Yes" then what is the approximate length of all proposed roads in linear feet?			
G6. Will the proposed subdivision access from or across a Texas Department of Transportation system road?			<input checked="" type="checkbox"/> Yes <input type="checkbox"/> No
SECTION H - CERTIFICATIONS AND ACKNOWLEDGEMENTS			
<p>I, the below signed individual, am the legal owner or legal representative of the owner of the property described in this application, and do hereby certify that the information contained in this application is a true and correct under penalty of law. The below signature further represents my understanding, agreement, and acceptance of the following items:</p> <ol style="list-style-type: none"> Authorization is hereby given to Walker County and its representatives to enter onto the private property described in the application for the purpose of inspection and regulation related to this application and the applicable regulations. I have read and understand the requirements of the Walker County Subdivision Regulations, and understand it is my responsibility to comply with all the requirements therein. The completion and acceptance of this application by Walker County in no way shall be construed as a guarantee that the proposed construction will be approved for installation. This application may be rejected as incomplete for 10 business days after the original submittal of the application at any point without any refund of the application fee. This includes that no refund shall be given for applications submitted incomplete or applications withdrawn. The applicant also recognizes that additional resubmittals, applications, or responses after the initial application may result in a fee increase to the original application fee, and that any increase in the fee must be paid when the additional submittal is submitted. The completion and acceptance of this application is not an authorization to perform any activity. A final approval of the application and approval of the plat for filing must be made in writing prior to any subdivision of property or filing of any plat. I understand that any approvals made related to this application are made subject to the minimum requirements of the Walker County Subdivision Regulations. If no direct variance is granted to the Walker County Subdivision Regulations or other State or Federal requirements then no approval under this application shall be construed to provide a waiver to compliance with those regulations and the Owner/Applicant is still fully responsible for compliance with said regulations. The fee for the subdivision applications may be calculated based on variable factors including cost of construction, number of lots, length of road centerline, and the quantity of revisions, replacement applications, and responses. The initial calculated fee charged at the original submittal may increase during the application timeline if any of these variables change or are calculated in error. Any increase in the fee must be paid as part of any submittal of a revision, replacement, or response to an application. I hereby release, indemnify, and hold harmless Walker County and its employees and agents for any and all claims, costs, or liabilities, expressly including alleged negligence, or for any damages to property or persons arising from the inspection, construction, development, design, or review related to this application or occurring under any permit issued in relation to this application. I understand that I and my agents are completely and wholly responsible for the design and construction of all necessary improvements to local, State, and Federal Standards. I certify that all necessary permits from those Federal, State, or local government agencies (including but not limited to Section 404 of the Federal Water Pollution Control Act Amendments of 1972, 33 U.S.C. 1334 (Corps of Engineers), Texas Commission on Environmental Quality, Texas Historical Commission, United States Fish and Wildlife (Endangered Species), Texas Water Development Board, TXDOT, and City Approvals, etc.) have been obtained. 			
Signature <div style="font-size: 1.2em;">Lynita Kelldorf</div>		Date <div style="font-size: 1.2em;">1-13-23</div>	Printed Name <div style="font-size: 1.2em;">Lynita Kelldorf</div>
THE STATE OF <u>Texas</u> § COUNTY OF <u>Walker</u> § Before me <u>Annette C. Olivier</u> a notary public on this day personally appeared <u>Lynita R. Kelldorf</u> , known to me (or proved to me) to be the person whose name is subscribed to the forgoing instrument and acknowledged to me that he executed the same for purposes and consideration there in expressed. Given under my hand and seal of office this <u>13th</u> Day of <u>JAN</u> , 20 <u>23</u>			



**VARIANCE REQUEST TO THE SUBDIVISION REGULATIONS
OF WALKER COUNTY, TEXAS**

Copy all pages of this form and all attachments for (1) community official, (2) building owner.
If any section is not applicable to the proposed development project please mark that section "NA"

SECTION A – PROPERTY INFORMATION		FOR COUNTY USE ONLY
A1. Property Owner's Name JEFFERY WILLIAM ALLDAFFER, JR.		Application Number: P-2024-003
A2. Property Owner's Street Address [REDACTED]		Date of Submittal: 1-26-24
City NEW WAVERLY	State TX	ZIP Code 77358
A3. Property Owner's Email Address [REDACTED]	A4. Property Owner's Telephone Number [REDACTED]	
A5. Property Description of Parent Tract (Lot and Block Numbers, Legal Description, etc.) JEFFERY WILLIAM ALLDAFFER, JR. CALLED 6.368 ACRES INSTRUMENT NO. 2021-68758, OFFICIAL RECORDS		
SECTION B – INFORMATION FOR PROPOSED SUBDIVISION TRACT (For projects involving multiple map panels an additional sheet may be listed below or included in an additional attachment)		
B1. Survey and Abstract WILLIAM WINTERS LEAGUE, A-53 DANIEL J. TOLER SURVEY, A-546	B2. Tax ID Number(s) of Parent Tract THIS TRACT - 71312	B3. Deed Volume/Page 2021-68758
B4. Existing or Proposed Name of Subdivision ALLDAFFER SUBDIVISION	B5. Is the application for a division of a lot in an Existing Platted Subdivision? (Yes/No) NO	
THE ABOVE NAMED APPLICANT DOES HEREBY MAKE AN APPEAL TO THE COMMISSIONER'S COURT OF WALKER COUNTY FOR A VARIANCE TO THE REGULATORY REQUIREMENTS OF THE SUBDIVISION REGULATIONS OF WALKER COUNTY, TEXAS.		
SECTION C – LIST OF ATTACHMENTS Please list any supporting documents or submittals included with the variance request as attachments.		
Description of Attachment(s)		Exhibit #
C.1		
C.2		
C.3		
C.4		

SECTION D -VARIANCE REQUEST

(All Variance requests need to include the specific variance along with the Section(s) of the Regulation to which they apply)

D.1 A Variance is requested to Section(s) 4.9 of the Subdivision Regulations of Walker County, Texas as follows:

TO ALLOW THE REMAINDER OF THE 31.60 ACRES NOT TO BE SHOWN ON THIS PLAT.

SECTION E – APPLICANT’S JUSTIFICATION AND PRESENTATION FACTORS EFFECTING VARIANCE

(All variance requests to the Walker County Subdivision Regulations need to be included along with the Section(s) of the Regulation to which they apply)

E.1 Is the variance related to the design or construction of improvements to be constructed within the subdivision?
Yes _____ No X

If “Yes” the request should be accompanied by an engineer’s opinion and justification for the variance.

E.2 Please explain the cause or reason the variance is being requested (attach additional pages as “Exhibit E.2”):

THE SUBJECT TRACT WAS PURCHASED UNBEKNOWNST TO THE BUYER
THAT THIS TRANSACTION NEEDED TO GO THROUGH THE COUNTY PLATTING PROCESS.
THE SUBJECT TRACT OWNER WOULD LIKE TO AVOID THE EXTRA COST OF SURVEYING
AN ADDITIONAL 25± ACRES BUT CORRECT THE WRONGDOING BY ADHERING TO COUNTY
REGULATIONS AND HAVING THEIR TRACT FOLLOW THROUGH WITH PLATTING.

E.3 Will the failure to grant the variance requested result in any exceptional hardship to the applicant?

Yes _____ No X

If yes please explain below:

E.4 Does the applicant propose any additional conditions, mitigation, or additional requirements not addressed within the Walker County Subdivision Regulations that will or have been met by the applicant as a condition of the variance being granted?

Yes _____ No X Please list the additional measures below.

SECTION F –VARIANCE(S) GRANTED

F.1 A VARIANCE TO THE WALKER COUNTY SUBDIVISION REGULATIONS IS GRANTED AS FOLLOWS:

F.2 THE FOLLOWING CONDITIONS ARE ATTACHED TO THE VARIANCE:

SECTION G - NOTICE, ACKNOWLEDGEMENT, AND CERTIFICATIONS

NOTICE

ALL DEVELOPMENT MUST BE IN STRICT COMPLIANCE WITH THE CONDITIONS STATED HEREIN AND ANY OTHER CONDITIONS STATED WITHIN THE APPLICATION OR DURING THE PRESENTATION TO COMMISSIONERS COURT. ANY VARIATION MAY RESULT IN THE IMMEDIATE SUSPENSION OR CANCELLATION OF THIS VARIANCE. VIOLATION OF THE CONDITIONS OF THIS VARIANCE MAY ALSO RESULT IN THE COMMISSIONERS COURT SEEKING INJUNCTIVE RELIEF, CIVIL, OR CRIMINAL PENALTIES.

WARNING

THE APPLICANT ACKNOWLEDGES THAT HE/SHE IS RESPONSIBLE TO ENSURE THAT ANY VARIANCE DOES NOT DAMAGE OR THREATEN THE PUBLIC OR ADJACENT PROPERTIES AND COMPLIES WITH LOCAL, STATE, AND FEDERAL REGULATIONS.

DISCLAIMER

THE COMMISSIONER'S COURT OF WALKER COUNTY AND ANY OFFICER OR EMPLOYEE OF WALKER COUNTY ARE **NOT** LIABLE FOR DAMAGES OR LOSS RESULTING FROM THE GRANTING OF THIS VARIANCE. THIS VARIANCE IS GRANTED IN RELIANCE UPON THE STATEMENTS AND EVIDENCE SUPPLIED BY THE APPLICANT AND HIS/HER AGENTS IN THE APPLICATION AND PRESENTATION TO COMMISSIONERS COURT.

I, _____, do hereby acknowledge that I have reviewed the provisions, notices, warnings and disclaimers stated above and that I understand them, agree with them and intend to fully comply with them.

Signature of Owner/Applicant

Date

SECTION H – ACTION ON VARIANCE BY COMMISSIONER'S COURT

After careful consideration of the reason(s) for the request of variance, the Commissioner's Court of Walker County, Texas has determined that it is within the scope of the variance procedures as outlined in the Walker County Subdivision Regulations to _____ this request for variance.

Commissioner's Court Signature

Printed Name

Date

Signature of Owner/Applicant acknowledging conditions after court action.

Date

Walker County Commissioners,
Walker County Courthouse
Huntsville, Texas

Dear Sirs,

Re: Attempts to Comply with State and County codes for [REDACTED] Jones Road, New Waverly

The following is a list of attempts to comply with plat requirements.

1. I have personally appointed Namken, Inc. to plat and comply with the requirements for my property
2. I personally contacted my neighbour through text messages and phone calls to explain his incomplete actions to divide the property according to law.
3. His replies to me have been that he has been to the appraisal district and that all requirements have been fulfilled to their satisfaction for taxation purposes.
4. My best attempts to explain all is not complete according to law falls on deaf ears.
5. Another suggestion was dismissed by Mr. Gates, I suggested he could talk to someone from the Commissioners' office that could explain the requirements to complete the land division all to code or law.
6. Basically, Mr Gates express verbally he is willing to help but his actions do not follow even when I suggest a mere phone call to well informed parties such as commissioners' office.
7. Furthermore, I have called and personally stopped by Texas Professional Survey company to see if there was ever any written or verbally communication to Mr. Gates that to complete the division of land there must be a plat. No such record could be found. Nor would Mr. Gates call and discuss the matter.
8. I have exhausted all avenues in a cordial manor to resolve this issue and would ask if the court would give me a variance in this case so I might build my home as soon as possible.

Thank You for your time and consideration to help mitigate this issue,

Sincerely,

Alldaffer Family
[REDACTED]
[REDACTED]

NOTES

- 1 The purpose of this Minor Plot is to create LOT 1, ALDAFFER SUBDIVISION out of the 6.368 acre Aldaffer property, recorded under instrument Number 2021-68758, WCOR.
- 2 Beginning, Contingent, Easements and Accretions hereon are referenced to the Texas State Plane Coordinate System, Central Zone 10N, 12E, 63S (2011) and based upon N.T.S. OFDs post-processing and OFD Observations. Distances are U.S. Survey Feet (Ft.) and may be converted to geodetic horizontal (surface) by dividing by a Conforming Scale Factor of 0.99993.
- 3 Based on the graphic location of the available GIS data from the Federal Emergency Management Agency (FEMA) Flood Map Service Center (<https://mesc.fema.gov/portals/secinfo>), superimposed upon the subject tract, and based on the FEMA Flood Insurance Rate Maps, revised 16 August 2011, Walker County, #481042, Map #46471005250, Panel 05250, this property is located within:
 - Flood Hazard Zone "X" OTHER AREAS (areas determined to be outside the 0.2% annual chance floodplain).
 - Flood Hazard Zone "A" (Special Flood Hazard Areas (SFHAs) subject to inundation by the 1% annual chance flood, without base flood elevations determined)This statement does not imply that any portion of the subject tract is free of potential flood hazard, localized flooding can occur due to natural and/or man-made influences. This flood statement shall create no liability on the part of Norken, Inc. or the undersigned.
- 4 The County assumes no responsibility for the accuracy of representations by other parties in this plot. Floodplain data, in particular, may change. It is further understood that the Owner(s) of the tract of land covered by this plot are a designated property owner's association must insist and maintain at their own expense all roads, drainage, and other infrastructure, and drainage, that may be required until such time, if any, said infrastructure in the subdivision have been accepted for public maintenance.
5. Monuments shown hereon as found are controlling monuments, unless noted as reference only.
- 6 The Surveyor did not Abstract Title. Pursuant to the City Planning Letter dated 01/17/2024, Certificate No. 5130054524, and evidence on the ground at the time of this survey, this tract may be subject to the following:
 - Easement to Texas Eastern Transmission Corporation per Vol. 40B, pg. 733, WCOR, (not locatable);
 - Easements to SHECO, Vol. 810, pg. 45, Vol. 810, pg. 47, Vol. 1170, pg. 423, Vol. 1194, pg. 141, Vol. 1233, pg. 539 and last No. 2019-51191 WCOR (all of which are blanket, not locatable)
 - Existing OSDF as evidenced under last No. 2020-58428 WCOR (does not affect)
 - A 20' Wide Unrecorded Easement situated 10' parallel and adjacent to each side of the existing Overhead Powerline along the southwest line of this tract per City Boxley of SHECO

- 7 All owners of lots within the subdivision shall have the responsibility of complying with the Walker County Subdivision Regulations and the provisions of the Texas Subdivision Act. It is further understood that the Owner(s) of the tract of land covered by this plot are a designated property owner's association must insist and maintain at their own expense all roads, drainage, and other infrastructure, and drainage, that may be required until such time, if any, said infrastructure in the subdivision have been accepted for public maintenance.
- 8 All lots within the subdivision and the owners thereof must continue to accept all existing drainage flows and drainage structures in place at the time of development that are a part of or necessary to the existing or designed roads infrastructure or the existing or designed system of drainage, in addition to all natural flows of water entering onto or crossing the property.
- 9 No structure or land within this plot shall hereafter be developed without first obtaining a Development Permit from the Walker County Floodplain Administrator, unless the proposed development is exempt or excepted from the Walker County Floodplain Development Regulations.
- 10 The lowest finished floor elevation shall be in minimum compliance with the local, State, or Federal regulations whenever elevation is higher.
- 11 Cluster and individual mailboxes, if allowed shall be set three feet from the edge of the pavement or behind curbs, when used. All mailboxes within County arterial right-of-way shall meet the current TxDOT standards. Any mailboxes that interfere or negatively affects the maintenance or use of the roads or drainage system may be removed by Walker County.
- 12 It is the responsibility of the Owner, not the County, to assure compliance with the provisions of all applicable state, federal and local laws and regulations relating to the pitting and development of all applicable
- 13 Jones Road is an existing County-maintained road with an undefined right-of-way. The Developer is hereby dedicating any property owned within 33 foot of the calculated centerline of the existing road surface to the Public as shown hereon for right-of-way purposes. The new right-of-way shown hereon was determined by offsetting said road centerline thirty-five (35) feet into this subdivision
- 14 The pipeline easement shown hereon was determined by offsetting twenty-five (25) foot each side of the easement centerline of the pipeline as located by markers found on the ground at the time of this survey. For additional information, contact Explorer Pipeline Company.
- 15 This plot does not attempt to amend or remove any covenants or restrictions.
- 16 Utilities shall be installed within a dedicated utility easement. Utilities are not permitted within drainage easements, unless specifically excepted by the subdivision regulations per Section C1 of the revised Walker County Subdivision Regulations, Effective: 9/1/2023.
- 17 If any portion of the original parent tract being subdivided as a Minor Subdivision is further subdivided so that the total number of daughter tracts created from the original parent tract exceeds 4, then all new lots created must be addressed by the re-plot application a engineering plans, including detention for all new lots created by the replot per Section 3.7.3 of the revised Walker County Subdivision Regulations, Effective: 9/1/2023

APPROVED VARIANCES

18. _____ Walker County Subdivision Regulations Section 4, Item 4.9 – Approved Variance for the remainder of the 31.60 acres not to be shown on this plot.

ON-SITE SERVICE FACILITY REVIEW

Based upon a review of the plot and plans as represented by the said engineer or surveyor, I, the below signed Brandon Decker, Commissioner, Precinct 4, of the County of Walker, Texas, do hereby certify that this plot complies with the requirements of the Walker County On-Site Service Facility Regulations and Title 30 of the Texas Administrative Code, Chapter 285, including but not limited to the suitability of the proposed lots to accommodate on-site sewage facilities within the proposed development considering all of the requirements of Title 30, 285 TAC and any applicable local orders. I also agree that Walker County, its agents, and assigns bear no responsibility to any member of the public for independent verification of the representations, factual or otherwise, contained in this plot and the documents associated with it.

John Kottonson,
Licensed Professional Sanitarian No. 3710

OWNER'S ACKNOWLEDGEMENT AND DEDICATION
STATE OF TEXAS
COUNTY OF WALKER §

I, Jeffrey William Aldaffer, Jr., owner of the certain tract of land shown hereon and described in a deed recorded under instrument Number 2021-68758 of the Official Records of Walker County, Texas, and do hereby (subdivide, re-subdivide, amend, etc.) said tract as shown hereon, and do hereby consent to all plot note requirements shown hereon, to wit: to convey, to the public the roads, streets, rights-of-way, easements and public places shown hereon for such public purposes as Walker County may deem appropriate and do hereby state that all public purposes and easements as shown on this plot are free of liens or this dedication is approved by a lien holder. This subdivision is to be known as ALDAFFER SUBDIVISION.

TO CERTIFY WHICH, WITNESS by my hand this _____ day of _____ 20____

JEFFERY WILLIAM ALDAFFER, JR.
P.O. BOX 1295
NEW WAVERLY, TX 77358

NOTARY PUBLIC ACKNOWLEDGEMENT
STATE OF TEXAS §
COUNTY OF WALKER §

This instrument was acknowledged before me dated this _____ day of _____ 20____ by JEFFERY WILLIAM ALDAFFER, JR.

Notary Public for State of Texas

APPROVAL OF COMMISSIONERS COURT
STATE OF TEXAS §
COUNTY OF WALKER §

The Commissioners Court of Walker County, Texas, does hereby certify that this map or plot for a subdivision having been on this day presented to the Commissioners Court of Walker County, Texas, and by the said Court duly considered, and on this day approved and that this plot is authorized to be registered and recorded in the proper records of the County Clerk of Walker County, Texas. This certification is based upon the representations of the County Clerk of Walker County, Texas, and the Surveyor, whose seal(s) and/or signatures are affixed hereto. This certification is not a warranty, representation, identification, or endorsement of the accuracy or reliability of the data depicted. Walker County disclaims any responsibility to any member of the public for independent verification of the representations, factual or otherwise, contained in this plot and the documents associated with it.

DATED this _____ day of _____ 20____

Colt M. Christian
County Judge

Danny Kuykendall
Commissioner, Precinct 1

Ronnie White
Commissioner, Precinct 2

Bill Daugette
Commissioner, Precinct 3

Brandon Decker
Commissioner, Precinct 4

CERTIFICATION BY THE COUNTY CLERK
STATE OF TEXAS §
COUNTY OF WALKER §

I, Kari A. French, Clerk of the County Court of said County, do hereby certify that the foregoing instrument in writing, with its certificate of authentication was filed for record in my office on the _____ day of _____ 20____ at _____ o'clock, _____ M., and duly recorded this _____ day of _____ 20____ on the _____ day of _____ 20____ at _____ o'clock, _____ M., in the Plot Records of said County in Volume _____ Page _____

Kari A. French, Clerk County Court of Walker County, Texas

MINOR PLOT OF

ALDAFFER SUBDIVISION
WILLIAM WINTERS LEAGUE, A-53
DANIEL J. TOLER SURVEY, A-546
WALKER COUNTY, TEXAS

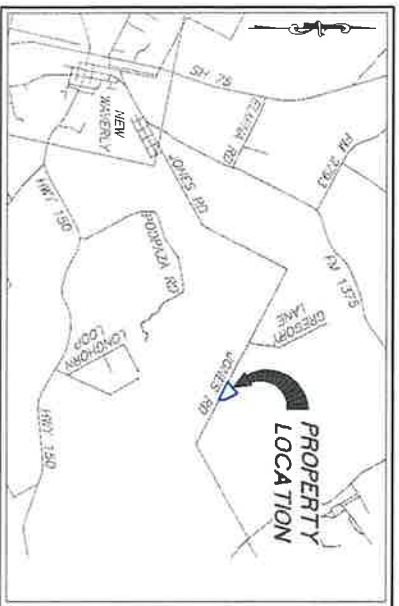
SURVEYED DECEMBER 27, 2023

NANKEN, INC.
P.O. Box 1158, New Waverly, TX 77358
TREC's Firm No. 0054090
336-661-3328

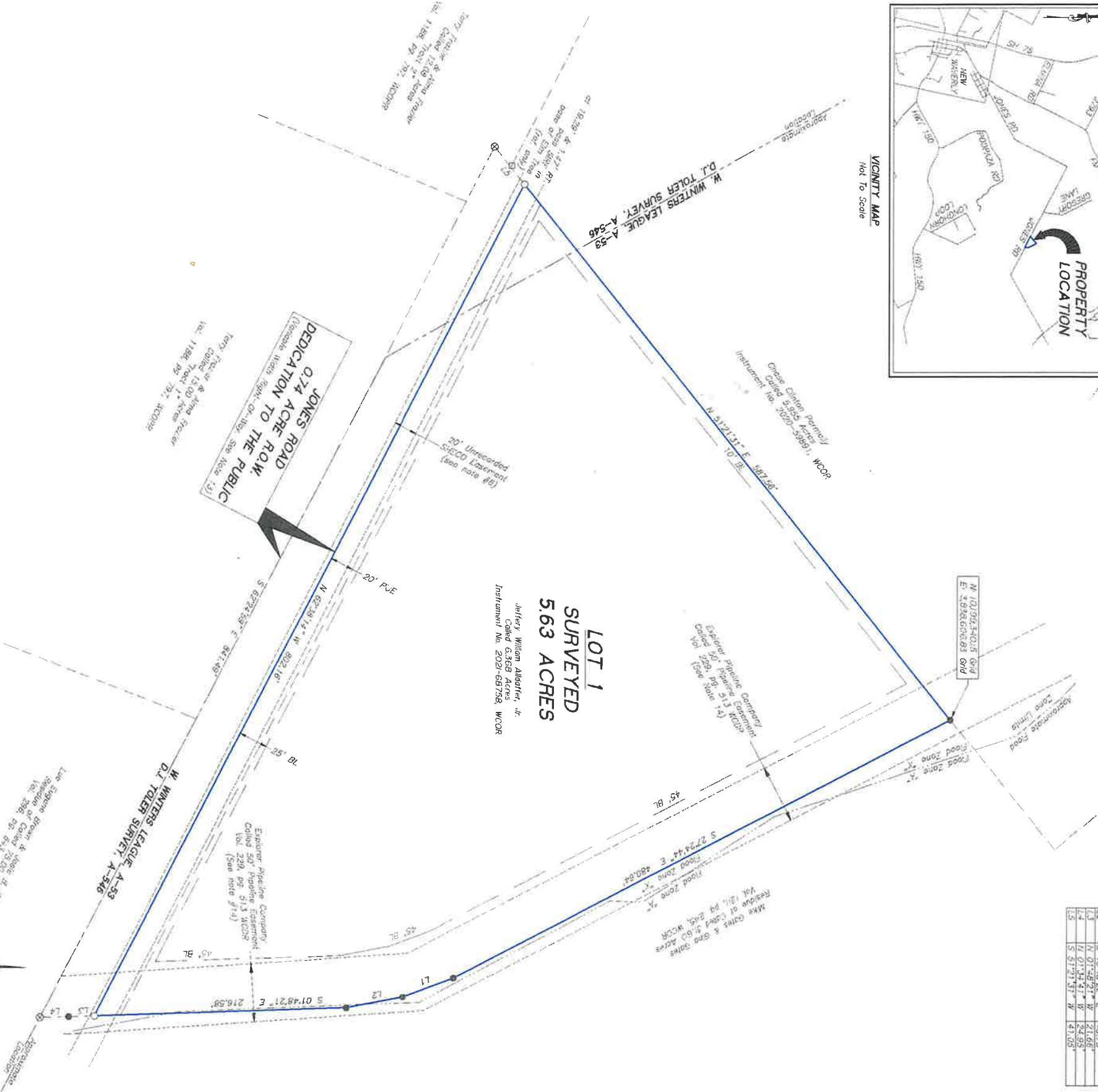
SHEET 1 OF 2

PRELIMINARY

Michael A. Norken
Registered Professional Land Surveyor No. 6533



LINE	BEARING	DISTANCE
1-1	S 20°19'59" E	46.44'
1-2	S 10°48'09" E	40.75'
1-3	N 07°48'21" W	21.68'
1-4	N 07°44'41" W	24.95'
1-5	S 51°21'31" W	41.05'



- LEGEND
- Found 5/8" Iron Rod in base of Elm Tree (2007, ref. only)
 - Found 1/2" Iron Rod with cap and TFS 100834-007
 - Set 5/8" Iron Rod with 1-3/4" blue plastic cap, mark MICHAEL A.
 - NAKEN, R.L.S. 0315; LANCE, otherwise noted
 - Found Map Not to scale
 - Bad Line
 - Utility Easement
 - Water County Deed Records
 - Water County Official Public Records
 - Water County Road Property Records
 - Water County Plat Records

ALDAFFER SUBDIVISION
WILLIAM WINTERS LEAGUE, A-53
DANIEL J. TOLER SURVEY, A-546
WALKER COUNTY, TEXAS
SURVEYED DECEMBER 27, 2023
NAKEN, INC.
P. O. Box 1706, New Mexico, TX 77368
TRES Firm No 10154090
306-661-3323
Job No. 23-141

VARIANCE REQUEST TO THE FLOODPLAIN MANAGEMENT REGULATIONS OF WALKER COUNTY, TEXAS

Copy all pages of this form and all attachments for (1) community official, (2) building owner.
If any section is not applicable to the proposed development project please mark that section "NA"

SECTION A – PROPERTY INFORMATION				FOR COUNTY USE ONLY	
A1. Building/Site Owner's Name <u>John + Mary Stubblefield</u>				Permit Number: <u>2023-0439</u>	
A2. Building/Site Street Address <u>[REDACTED]</u>				Date of Submittal: <u>3-7-24</u>	
City <u>[REDACTED]</u>		State <u>[REDACTED]</u>		ZIP Code <u>[REDACTED]</u>	
A3. Property Description (Lot and Block Numbers, Tax Parcel Number, Legal Description, etc.) <u>Marsh A (A-36) Tract 16.2 Acres I.D</u>					
SECTION B – FLOOD INSURANCE RATE MAP (FIRM) INFORMATION					
(For projects involving multiple map panels an additional sheet may be listed below or included in an additional attachment)					
B1. NFIP Community Name & Community Number <u>Walker County</u>		B2. County Name <u>Walker</u>		B3. State <u>TX</u>	
B4. Map/Panel Number	B5. Suffix	B6. FIRM Index Date	B7. FIRM Panel Effective/ Revised Date	B8. Flood Zone(s)	
<p>THE ABOVE NAMED PERMIT APPLICANT DOES HEREBY MAKES AN APPEAL TO THE COMMISSIONER'S COURT OF WALKER COUNTY FOR A VARIANCE TO THE CONDITIONS OF PERMIT APPROVAL AND/OR CONSTRUCTIONS STANDARDS REQUIRED BY THE WALKER COUNTY FLOOD PLAIN MANAGEMENT REGULATIONS FOR PROPOSED DEVELOPMENT WITHIN AN IDENTIFIED FLOOD HAZARD AREA RELATED TO THE ABOVE REFERENCED DEVELOPMENT PERMIT APPLICATION.</p>					
SECTION C – BASE FLOOD ELEVATION UTILIZED IN DESIGN					
<p>(If a determination of the base flood elevation has been made, then a copy of a <i>Determination of Base Flood Elevation Form</i> must be submitted and the elevation shown in C1 below should correspond with the elevation that appears in subsection E3 on that form. For large projects subject to varying or multiple flood heights please place an "X" in the box adjacent to D2)</p>					
<p>C1) <input type="checkbox"/> _____ The Base Flood Elevation for the proposed location/project is: _____ ft mean sea level.</p> <p>C2) <input type="checkbox"/> _____ This project is subject to multiple Base Flood Elevations, the BFE is provided in attached plans/submittals as project overlay, detailed method of determination, drainage plans, and BFE impact summary.</p> <p>C3) <input checked="" type="checkbox"/> <u>N/A</u> No Base Flood Elevation has been determined for this property</p>					
SECTION D – VARIANCE(S) RELATED TO ELEVATION REQUIREMENTS AND DRY FLOODPROOFING					
<p>Applicant requests a variance to the elevation requirements of Sections 5:02(a), 5:02(b), or 5:02(c) (requiring that new or substantially improved structures be elevated a minimum of twelve (12) inches above the base flood elevation authorization is requested to construct the lowest floor of the listed structure(s) at the elevations listed below. (Elevation must be listed in the same datum used for the base flood elevation listed in Section "C" or if no BFE is provided then listed as a distance to the tenth of a foot above lowest natural grade.</p>					
Description of Structure(s)		Proposed Elevation of lowest floor including basement		Proposed Elevation of Flood Proofing (Non-Residential Structures Only)	
D.1 <u>OSSF system and components</u>					
D.2					
D.3					
D.4					

SECTION E – OTHER VARIANCE

(All Variance requests need to include the specific variance along with the Section(s) of the Regulation to which they apply)

E.1 A Variance is requested to Section(s) 5.01 of the Walker County Flood Plain Regulations as follows:

The request is that electrical Components be placed at
elevation of the finished floor of the existing home
without a determination of flood elevation

SECTION F – APPLICANT'S JUSTIFICATION AND PRESENTATION FACTORS EFFECTING VARIANCE

(All variance requests to the Walker County Floodplain Regulations need to be included along with the Section(s) of the Regulation to which they apply)

F.1 Is the variance for new construction or substantial improvement of a structure to be erected on a lot of one-half acre or less in sized contiguous to and surrounded by lots with existing structures constructed below the base flood elevation?

Yes _____ No ☒

F.2 Please explain the cause or reason the variance is being requested (attach additional pages as "Exhibit F.2"):

Replacing OS&E Connected to Pre-firm Structure
All Components with the exception of risers, Chlorinators,
inspection ports, Clean outs, and Sprinklers will
be buried without adding fill

F.3 Will the failure to grant the variance result in any exceptional hardship to the applicant?

Yes ☒ No _____

If yes please explain below:

The ~~eng~~ Cost of obtaining a base flood elevation
will Substantially increase the Cost of the project.
~~that~~ it will be elevated to the height of the existing
floor

F.4 Is the variance requested within a regulatory floodway?

Yes _____ No ☒

F.5 Will the variance result in increased flood heights, additional threats to public safety, extraordinary public expense, create a nuisance, cause fraud, victimization of the public, or conflict with existing local laws or court orders?

Yes _____ No ☒ Please provide analysis or explanation below or reference attachments:

SECTION H - VARIANCE(S) GRANTED

(All design elevations shall be given in the same elevation datum used for the elevation in section D1)

H.1 A VARIANCE TO THE WALKER COUNTY FLOOD PLAIN REGULATIONS IS GRANTED AS FOLLOWS:

H.2 THE FOLLOWING CONDITIONS ARE ATTACHED TO THE VARIANCE IN ADDITION TO THE REQUIREMENTS OF THE DEVELOPMENT PERMIT AND ANY REQUIREMENTS OF THE FLOOD PLAIN MANAGEMENT REGULATIONS:

SECTION J - NOTICE, ACKNOWLEDGEMENT, AND CERTIFICATIONS**NOTICE**

ALL DEVELOPMENT MUST BE IN STRICT COMPLIANCE WITH THE VARIANCES STATED HERE AND OTHER CONDITIONS STATED ON THE DEVELOPMENT PERMIT. ANY VARIATION WILL RESULT IN IMMEDIATE SUSPENSION OF THIS VARIANCE AND THE DEVELOPMENT PERMIT. FLAGRANT VIOLATION OF THE CONDITIONS OF THIS VARIANCE MAY RESULT IN THE COMMISSIONER'S COURT SEEKING INJUNCTIVE RELIEF, CIVIL, OR CRIMINAL PENALTIES.

WARNING

THE GRANTING OF A VARIANCE IS LIMITED TO THE PERMITTING STANDARDS AND LOCAL REGULATORY STANDARD ONLY. IT IS NOT A VARIANCE FROM THE REQUIREMENT TO PURCHASE FLOOD INSURANCE. **PREMIUMS FOR FLOOD INSURANCE COVERAGE FOR THE STRUCTURE WILL INCREASE** AS A RESULT OF CONSTRUCTING THE FIRST FLOOR BELOW THE LEVEL OF THE BASE FLOOD, AND MAY INCREASE AS A RESULT OF OTHER VARIANCES GRANTED. **LOWERING THE FIRST FLOOR BELOW THE BASE FLOOD ELEVATION MAY INCREASE THE POTENTIAL FOR FLOOD DAMAGE AND LOSS OF LIFE.** THE APPLICANT ACKNOWLEDGES THAT HE/SHE IS RESPONSIBLE TO ENSURE THAT ANY VARIANCE DOES NOT DAMAGE OR THREATEN ADJASCENT PROPERTIES AND COMPLIES WITH LOCAL, STATE, AND FEDERAL REGULATIONS.

DISCLAIMER

THE COMMISSIONER'S COURT OF WALKER COUNTY AND ANY OFFICER OR EMPLOYEE OF WALKER COUNTY ARE NOT LIABLE FOR DAMAGES OR LOSS OF LIFE RESULTING FROM FLOODING OF THE PROPERTY FOR WHICH A PERMIT OR VARIANCE IS GRANTED.

Mary Stubblefield, do hereby acknowledge that I have reviewed the provisions, warnings, notices, and disclaimers stated above and that I understand them agree with them and intend to comply fully with them. I also acknowledge that my flood insurance costs will increase and flood damage potential to any structure or property subject to this variance will increase. I am fully aware that Walker County is not liable for damages to my property or structure, and that I accept full responsibility for the risks associated with this variance. I also certify that in the event I sell this property or structure in the future that I will give notice of the variance to the purchaser prior to sale.

Signature of Owner/Applicant

Date


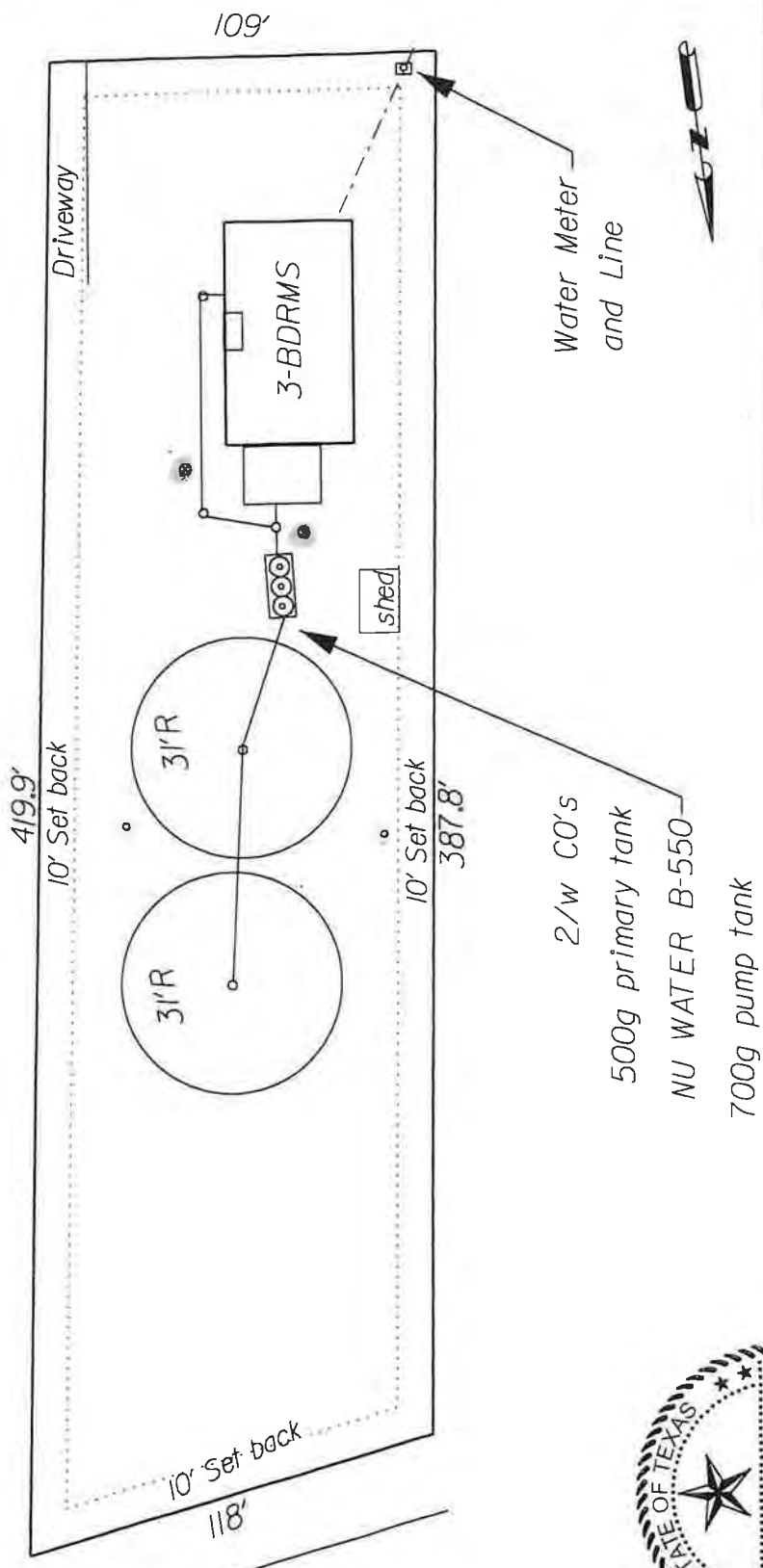
03/07/2024**SECTION I - ACTION ON VARIANCE BY COMMISSIONER'S COURT**

After careful consideration of the reasons for the request of variance, the Commissioner's Court of Walker County, Texas has determined that it is within the scope of the variance procedures as outlined in the Walker County Flood Plain Management Regulations to _____ this request for variance.

Commissioner's Court Signature

Printed Name

Date



K & B TECH.	(936) 293 1598
JOHN STUBBLEFIELD	
HUNTSVILLE, TEXAS 77340	
PERMIT • 2023-0939	
1" = 50 FEET	3/7/2023

• Boring site
 • Existing Septic to be cleaned and filled